APP CRS	Rwy ldg	5826
318°	TDZE	613
	Apt Elev	620

RNAV (RNP) Y RWY 31C

CHICAGO MIDWAY INTL (MDW)

RNP AR APCH - GPS.

For uncompensated Baro-VNAV systems, procedure NA below -20°C or above 54°C.

MISSED APPROACH: Climb to 1100 then climbing left turn to 2600 direct EON VORTAC and hold.

D-ATIS	CHICAGO APP CON	MIDWAY TOWER	GND CON	CLNC DEL	CPDLC
132.75	128.2 353.875	135.2 269.125	118.075	124.625	

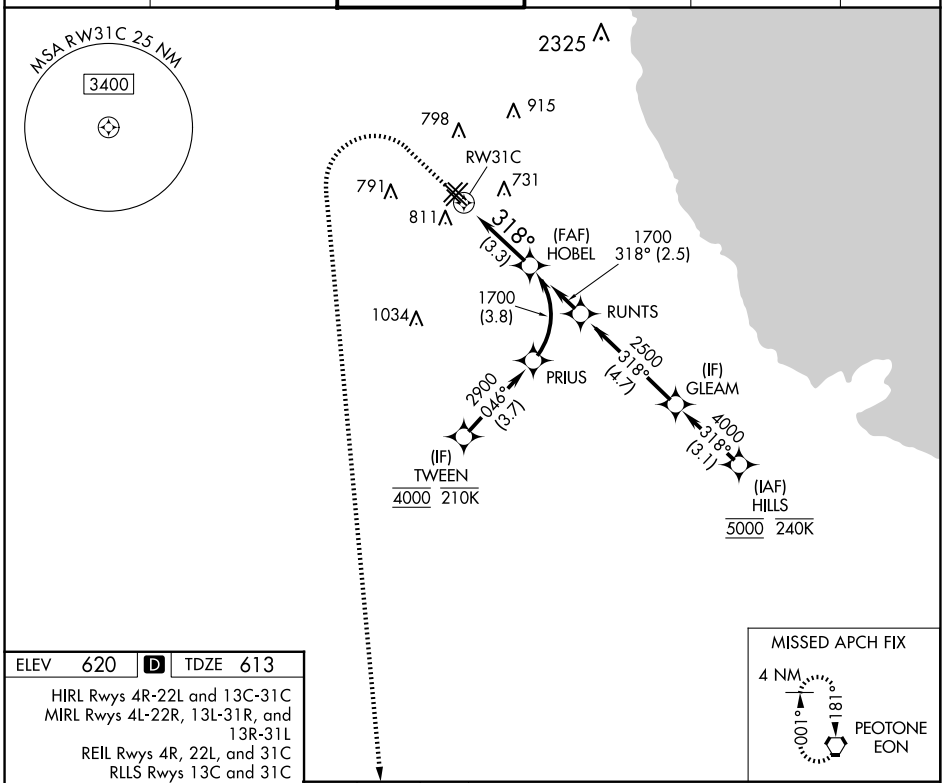

ELEV	620	D	TDZE	613

HIRL Rwys 4R-22L and 13C-31C
MIRL Rwys 4L-22R, 13L-31R, and 13R-31L
REIL Rwys 4R, 22L, and 31C
RLLS Rwys 13C and 31C

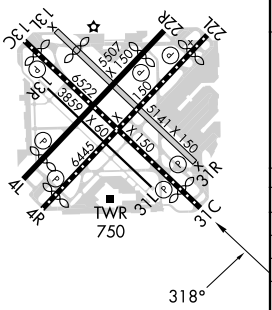

1100	2600	EON

VGSI and RNAV glidepath not coincident (VGSI Angle 3.00/TCH 63).

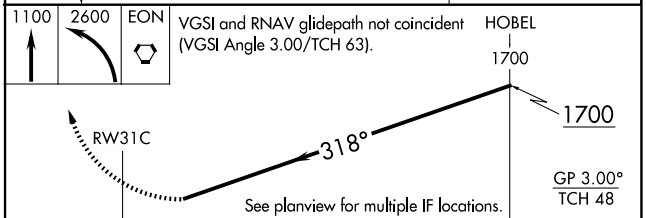

CATEGORY	A	B	C	D
RNP 0.10 DA	905/45	292 (300-⅞)		
RNP 0.20 DA	965/55	352 (400-1)		
RNP 0.30 DA	1029/60	416 (500-1¼)		

AUTHORIZATION REQUIRED

EC-3, 17 APR 2025 to 15 MAY 2025

EC-3, 17 APR 2025 to 15 MAY 2025