VORTAC PSK 116.8 Chan 115	APP CRS 031°	Rwy ldg 6201 TDZE 2105 Apt Elev 2105

VOR/DME RWY 6
NEW RIVER VALLEY (PSK)

Inoperative table does not apply. Visibility reduction by helicopters NA. When local altimeter setting not received, use Blacksburg altimeter setting and increase all MDA 40 feet. VDP NA when using Blacksburg altimeter setting. Circling NA for Cat D northwest of Rwy 6-24.

MALSR

MISSED APPROACH: Climbing right turn to 4200 via heading 120° then climb to 5000 direct PSK VORTAC and hold.

AWOS-3	ROANOKE APP CON	ROANOKE CLNC DEL	UNICOM
127.375	126.0 339.8	121.7	122.7 (CTAF) L

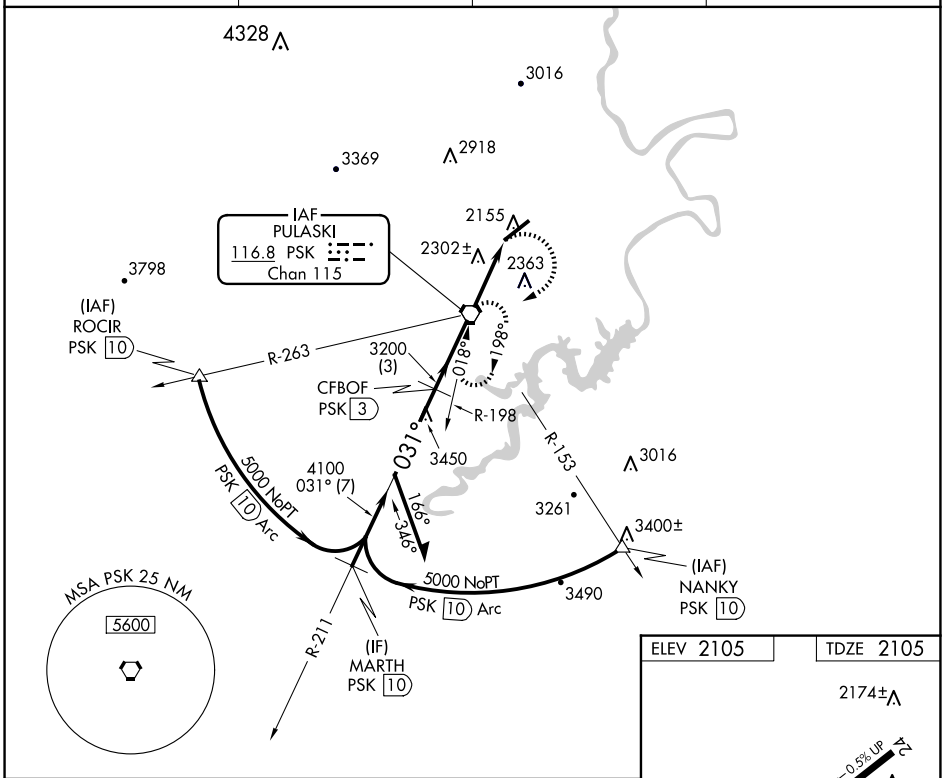

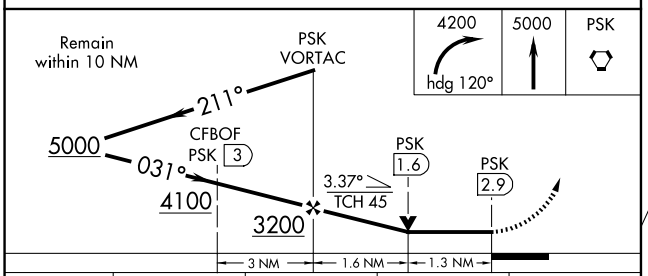

CATEGORY	A	B	C	D
S-6	2620-1 515 (600-1)		2620-1½ 515 (600-1½)	2620-1¾ 515 (600-1¾)
CIRCLING	2620-1 515 (600-1)	2680-1 575 (600-1)	2780-2 675 (700-2)	2780-2¼ 675 (700-2¼)

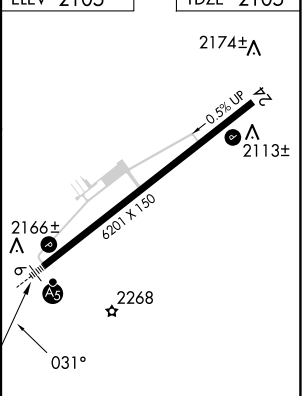

HIRL Rwy 6-24 L
REIL Rwy 24 L

NE-3, 17 APR 2025 to 15 MAY 2025