# RNAV (GPS) RWY 31
## LEHIGH VALLEY INTL (ABE)

| WAAS CH 82499 W31A | APP CRS 315° | Rwy ldg 5800<br>TDZE 383<br>Apt Elev 394 |
|---|---|---|

RNP APCH - GPS.

For uncompensated Baro-VNAV systems, LNAV/VNAV NA below -8°C or above 54°C. Rwy 31 helicopter visibility reduction below ¾ SM NA.

MISSED APPROACH: Climb to 3000 direct LOCID and hold.

| ATIS | ALLENTOWN APP CON | ALLENTOWN TOWER | GND CON | CLNC DEL |
|---|---|---|---|---|
| 126.975 | 119.65 124.45 351.8 | 120.5 257.95 | 121.9 257.95 | 124.05 257.95 |

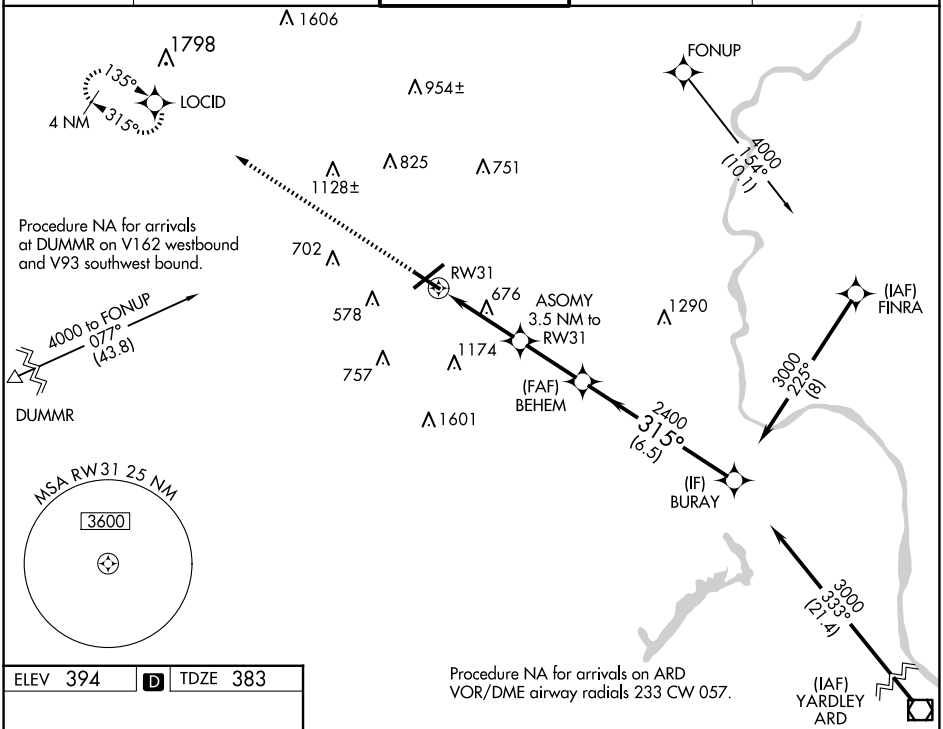


ELEV 394 | D | TDZE 383

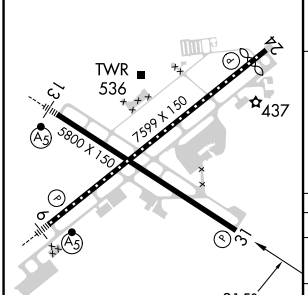


REIL Rwys 24 and 31
HIRL Rwys 6-24 and 13-31

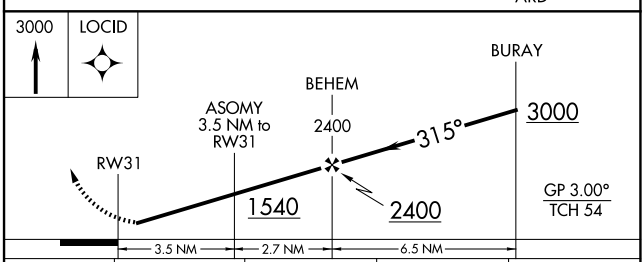


| CATEGORY | A | B | C | D |
|---|---|---|---|---|
| LPV DA | 633-¾ 250 (300-¾) | | | |
| LNAV/VNAV DA | 758-1¼ 375 (400-1¼) | | | |
| LNAV MDA | 940-1 557 (600-1) | | 940-1⅝ 557 (600-1⅝) | |
| C CIRCLING | 940-1 546 (600-1) | | 1180-2¼ 786 (800-2¼) | 1600-3 1206 (1300-3) |




NE-4, 17 APR 2025 to 15 MAY 2025