APP CRS	Rwy ldg	8010
246°	TDZE	210
	Apt Elev	215

RNAV (GPS) RWY 25
FRANCISCO C ADA/SAIPAN INTL (GSN)(PGSN)

RNP APCH - GPS.

Circling NA north of Rwy 6-24. Rwy 25 helicopter visibility reduction below ¾ NA.

MISSED APPROACH: Climb to 2600 direct PONOI and hold.

ATIS	GUAM CERAP	SAIPAN TOWER	GND CON
127.2	118.4 290.5	125.7 256.9	121.8

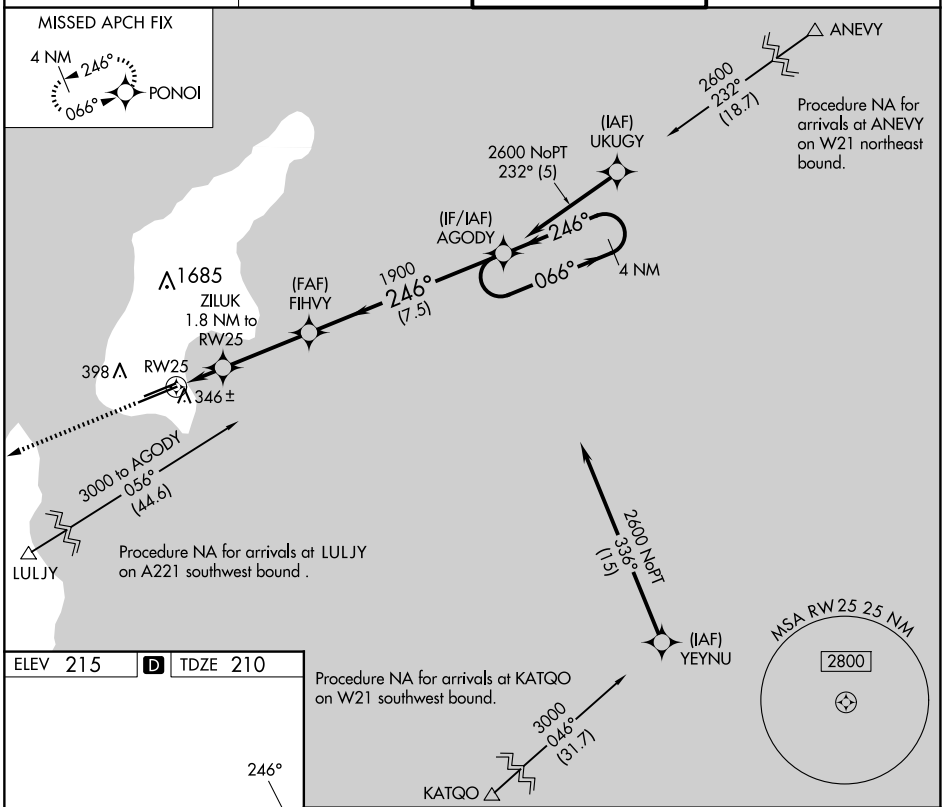

ELEV 215 | D | TDZE 210

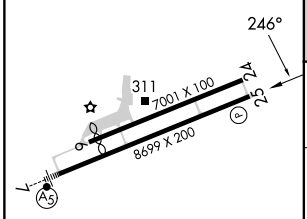

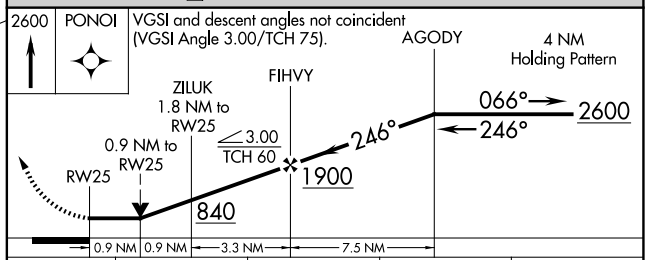

CATEGORY	A	B	C	D
LNAV MDA	600-1 390 (400-1)		600-1⅛ 390 (400-1⅛)	
C CIRCLING	720-1 505 (600-1)		720-1½ 505 (600-1½)	780-2 565 (600-2)

REIL Rwys 7 and 25
HIRL Rwy 7-25
MIRL Rwy 6-24

PAC, 17 APR 2025 to 12 JUN 2025

PAC, 17 APR 2025 to 12 JUN 2025