DEL RIO, TEXAS

VOR/DME RWY 13C

LAUGHLIN AFB (KDLF)

VORTAC DLF 114.4 Chan 91	APCH CRS 118°	Rwy ldg 8852 TDZE 1082 Arpt Elev 1082	[USAF]

T* When ALS inop, increase CAT AB RVR to 55 and vis to 1 mile, CAT CDE RVR to 60 and vis to 1⅛ miles.
** Circling not authorized in sector SW of Rwy 13R-31L.

ALSF-1 (A1)

MISSED APPROACH: Climb to 3000 on DLF VORTAC R-131 to 8.1 DME (ZETEL), then turn left to intcp DLF R-113 to 12 DME (NUCCI) and hold.

ATIS ★	DEL RIO APP CON	TOWER ★	GND CON	CLNC DEL
114.4 269.9	119.6 259.1	125.2 307.375	275.8	120.5 335.8

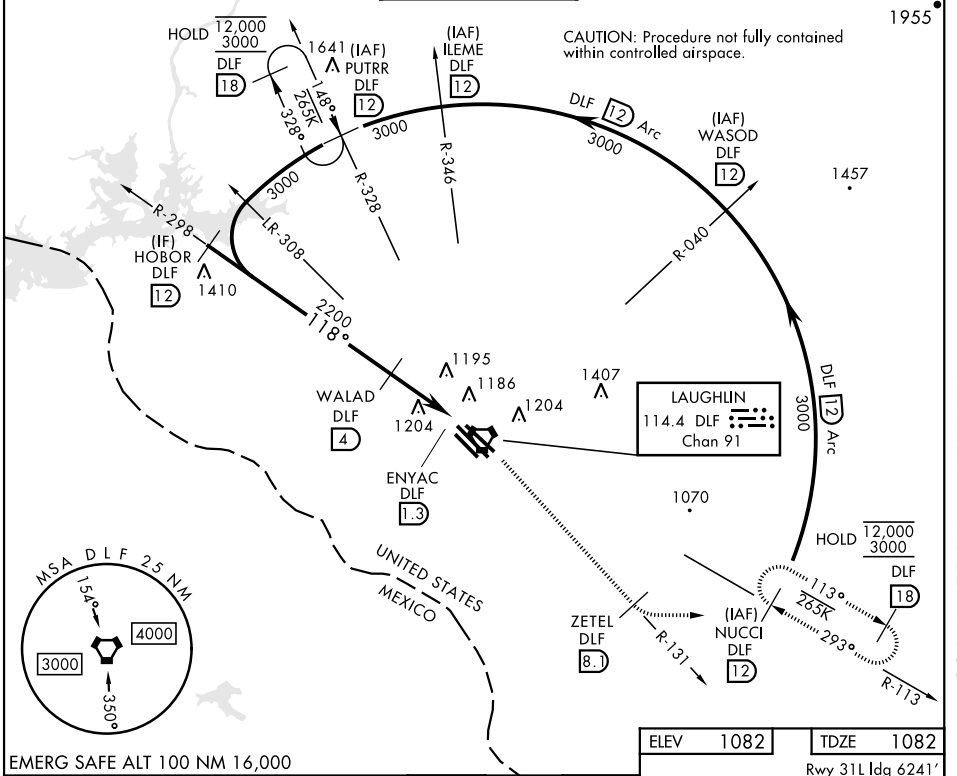

EMERG SAFE ALT 100 NM 16,000

VGSI and descent angles not coincident.

3000 DLF R-131	ZETEL DLF 8.1	NUCCI R-113 DLF 12

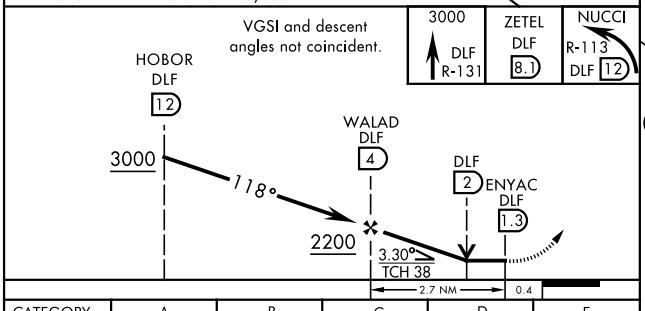

ELEV 1082 | TDZE 1082

Rwy 31L ldg 6241'

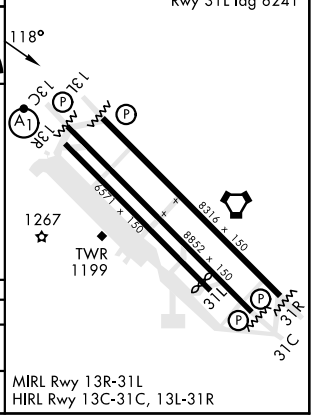

CATEGORY	A	B	C	D	E
S-13C *	1480/24 398 (400-½)		1480/40	398	(400-¾)
C CIRCLING**	1500-1 418 (500-1)	1540-1 458 (500-1)	1700-1¾ 618(700-1¾)	1700-2 618 (700-2)	1740-2¼ 658(700-2¼)

MIRL Rwy 13R-31L
HIRL Rwy 13C-31C, 13L-31R

SC-3, 17 APR 2025 to 15 MAY 2025