WAAS CH 81915 W23A	APP CRS 231°	Rwy ldg 5395 TDZE 721 Apt Elev 721

RNAV (GPS) RWY 23
PELLSTON RGNL/EMMET COUNTY (PLN)

Baro-VNAV NA when using Harbor Springs altimeter setting. For uncompensated Baro-VNAV systems, LNAV/VNAV NA below -16°C (4°F) or above 47°C (116°F). DME/DME RNP-0.3 NA. Rwy 23 helicopter visibility reduction below ¾ SM NA. When local altimeter setting not received, use Harbor Springs altimeter setting; increase LPV DA to 1087 feet, LNAV/VNAV DA to 1139 feet and all visibilities ¼ SM; increase all MDA 40 feet. Circling Rwy 5, 14, 23 NA at night.

MISSED APPROACH: Climb to 3000 direct BAVDY and hold.

ASOS	MINNEAPOLIS CENTER	UNICOM
119.025	134.6 354.05	123.0 (CTAF) L

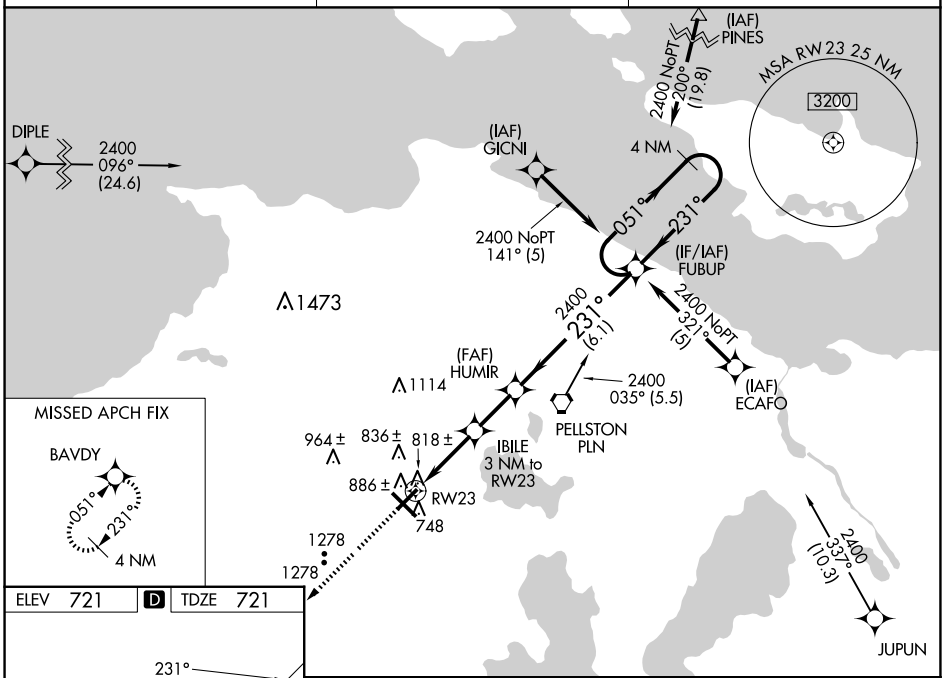

ELEV 721 D TDZE 721

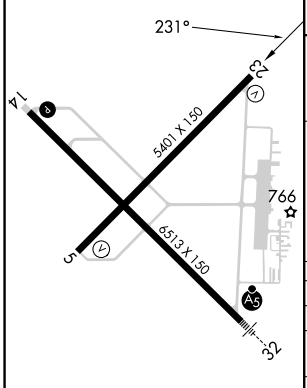

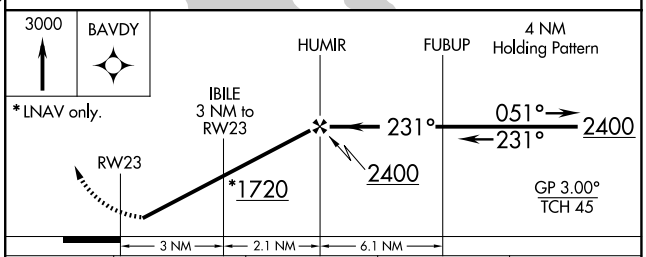

CATEGORY	A	B	C	D
LPV DA	1057-1¼ 336 (400-1¼)			
LNAV/VNAV DA	1109-1¼ 388 (400-1¼)			
LNAV MDA	1240-1 519 (600-1)		1240-1½ 519 (600-1½)	1240-1¾ 519 (600-1¾)
CIRCLING	1280-1 559 (600-1)	1320-1 599 (600-1)	1560-2½ 839 (900-2½)	1660-3 939 (1000-3)

HIRL Rwy 14-32 L
MIRL Rwy 5-23 L
REIL Rwys 5, 14, and 23 L

EC-1, 15 MAY 2025 to 12 JUN 2025