LOM JV	APP CRS	Rwy ldg	7000
331	182°	TDZE	476
		Apt Elev	476

NDB RWY 18
CLARK RGNL (JVY)

RADAR required for procedure entry.

T
A NA

Circling NA for Cat D southwest of Rwys 14 and 36. Circling Rwy 14, 32 NA at night. For inop ALS, increase S-18 Cats A and B visibility to 1 SM and Cats C and D to 1¾ SM. When local altimeter setting not received, use Louisville Muhammad Ali Intl altimeter setting and increase all MDAs 40 feet and Circling visibility Cat C ⅛ SM. For inop ALS when using Louisville Muhammad Ali Intl altimeter setting, increase S-18 Cats A and B visibility to 1 SM.

MALSR

MISSED APPROACH: Climb to 1500 then climbing left turn to 2500 direct CATCH LOM and hold.

AWOS-3	LOUISVILLE APP CON	CLNC DEL	UNICOM
118.575	132.075 327.0	118.05	122.7 (CTAF) L

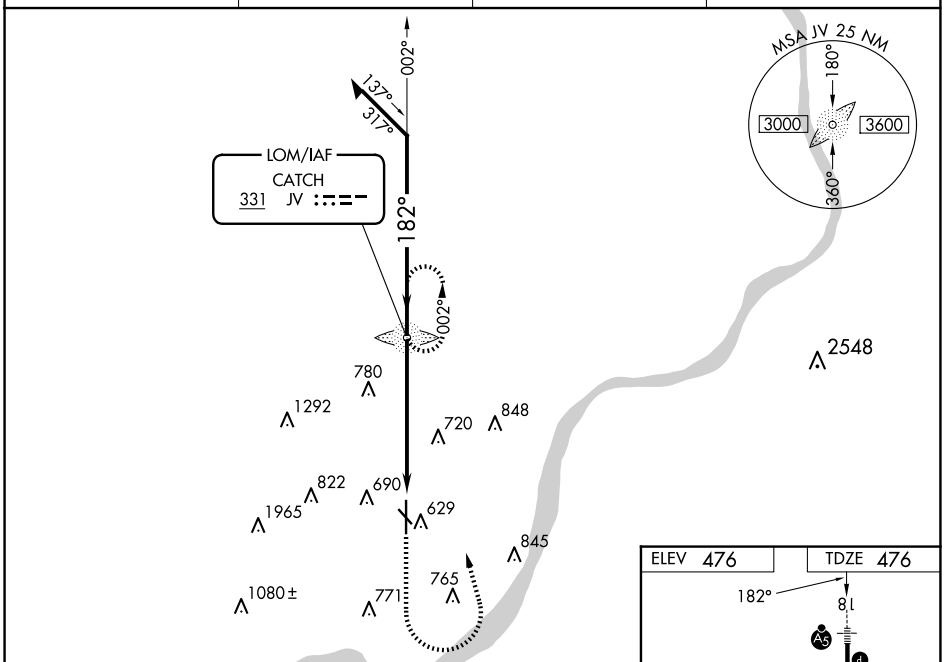

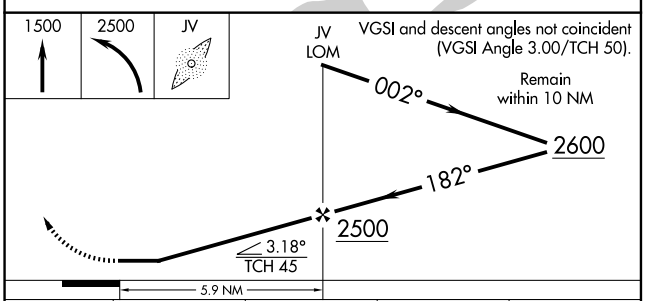

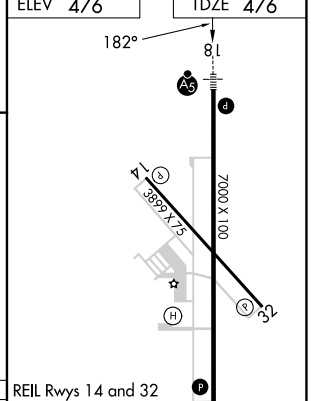

REIL Rwys 14 and 32
REIL Rwy 36 L
MIRL Rwys 14-32 and 18-36

CATEGORY	A	B	C	D
S-18	1080-¾	604 (700-¾)	1080-1⅜	604 (700-1⅜)
C CIRCLING	1080-1	604 (700-1)	1080-1¾ 604 (700-1¾)	1100-2 624 (700-2)

FAF to MAP 5.9 NM

Knots	60	90	120	150	180
Min:Sec	5:54	3:56	2:57	2:22	1:58

EC-2, 15 MAY 2025 to 12 JUN 2025

EC-2, 15 MAY 2025 to 12 JUN 2025