WAAS CH 58012 W27A	APP CRS 270°	Rwy ldg 5445 TDZE 588 Apt Elev 590

RNAV (GPS) RWY 27
ERIE-OTTAWA INTL (PCW)

RNP APCH - GPS.

Circling Rwy 18, 36 NA at night. Rwy 27 helicopter visibility reduction below 1 SM NA.
For uncompensated Baro-VNAV systems, LNAV/VNAV NA below -16°C or above 54°C.

MISSED APPROACH: Climb to 3000 direct SALFE and hold.

AWOS-3	CLEVELAND APP CON	UNICOM
118.775	126.35 346.325	122.8 (CTAF) L

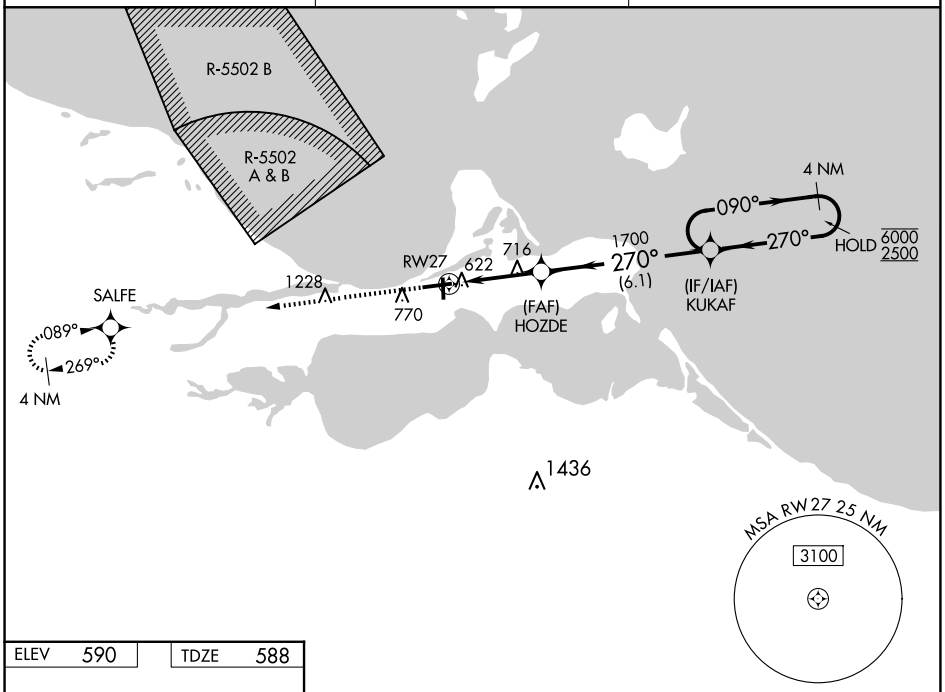

ELEV 590	TDZE 588

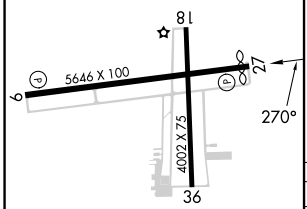

HIRL Rwy 9-27 L
MIRL Rwy 18-36 L
REIL Rwys 9 and 27 L

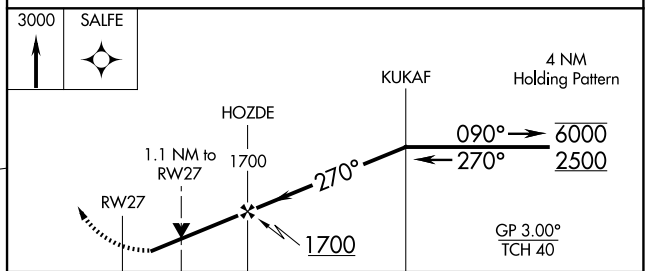

CATEGORY	A	B	C	D
LPV DA	842-1 254 (300-1)			
LNAV/VNAV DA	969-1⅛ 381 (400-1⅛)			
LNAV MDA	980-1 392 (400-1)		980-1⅛ 392 (400-1⅛)	
C CIRCLING	1140-1 550 (600-1)		1180-1½ 590 (600-1½)	1580-3 990 (1000-3)

EC-2, 15 MAY 2025 to 12 JUN 2025
EC-2, 15 MAY 2025 to 12 JUN 2025