APP CRS	Rwy ldg	5000
140°	TDZE	655
	Apt Elev	660

RNAV (GPS) RWY 14
PRAIRIE DU CHIEN MUNI (PDC)

DME/DME RNP-0.3 NA. Night Landing: Rwy 11, 32 NA. Helicopter visibility reduction below ¾ SM NA.

MISSED APPROACH: Climb to 3000 direct TEVEE and hold.

AWOS-3	CHICAGO CENTER	UNICOM
119.925	133.95 281.4	122.8 (CTAF) L

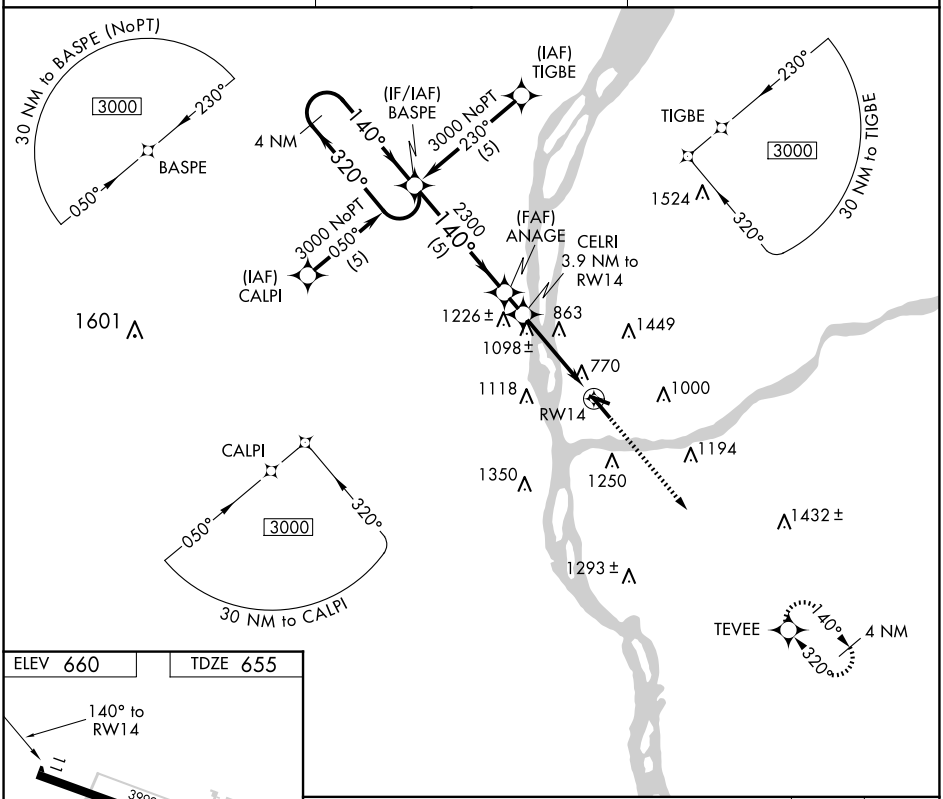

ELEV 660 TDZE 655

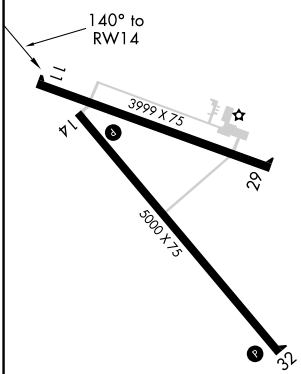

REIL Rwys 14 and 32 L
MIRL Rwys 11-29 and 14-32 L

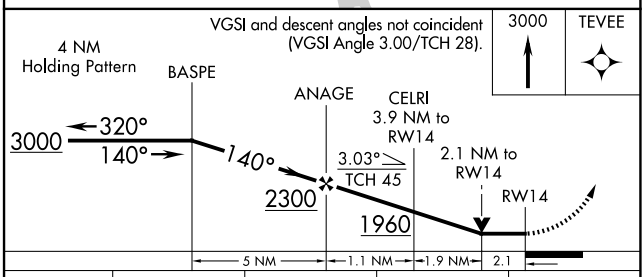

CATEGORY	A	B	C	D
LNAV MDA	1360-1 705 (700-1)		1360-2 705 (700-2)	
CIRCLING	1580-1¼ 920 (1000-1¼)	1760-1½ 1100 (1100-1½)	1800-3 1140 (1200-3)	

EC-3, 15 MAY 2025 to 12 JUN 2025
EC-3, 15 MAY 2025 to 12 JUN 2025