WAAS CH 53405 W12A	APP CRS 118°	Rwy ldg 6898 TDZE 1749 Apt Elev 1749

RNAV (GPS) RWY 12
WATERTOWN RGNL (ATY)

RNP APCH - GPS.

Rwy 12 helicopter visibility reduction below ¾ SM NA.
For uncompensated Baro-VNAV systems, LNAV/VNAV NA below -18°C or above 54°C.

MISSED APPROACH: Climb to 3600 direct DELDE and hold.

ASOS	MINNEAPOLIS CENTER	UNICOM
126.625	128.5 306.2	123.05 (CTAF) L

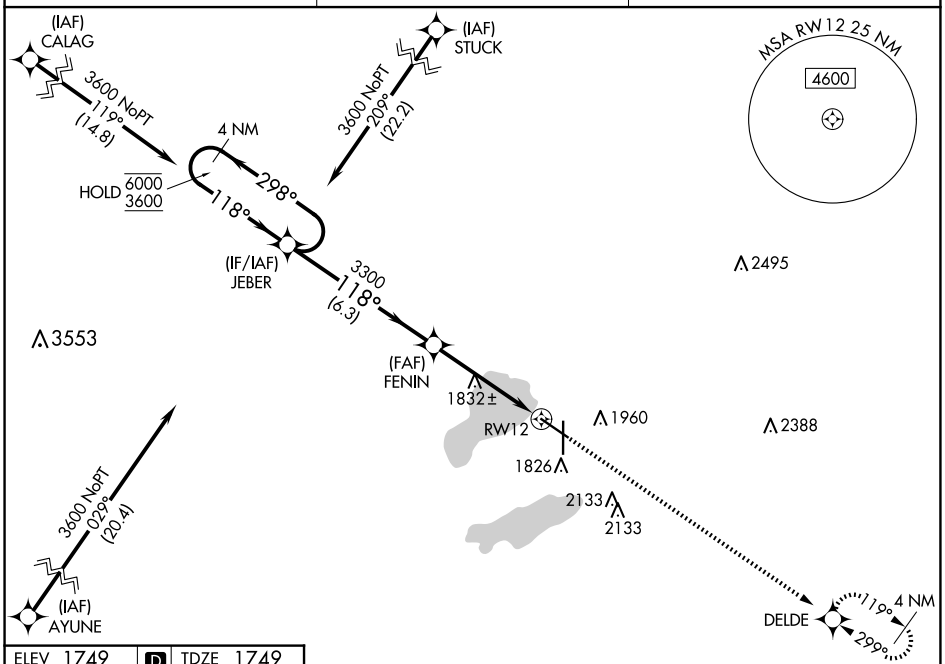

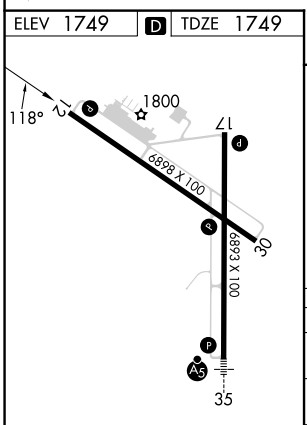

REIL Rwys 12, 17 and 30 L
HIRL Rwy 17-35 L
MIRL Rwy 12-30 L

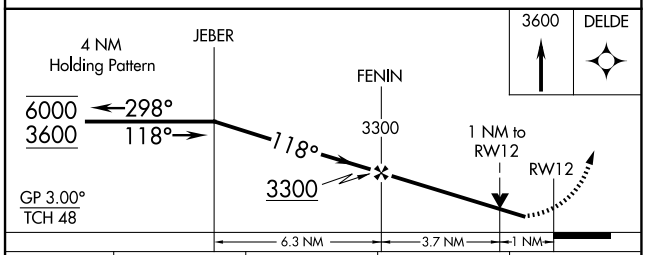

CATEGORY	A	B	C	D
LPV DA	2021-⅞ 272 (300-⅞)			
LNAV/VNAV DA	2076-1 327 (400-1)			
LNAV MDA	2100-1 351 (400-1)			
C CIRCLING	2260-1 511 (600-1)		2500-2¼ 751 (800-2¼)	2500-2½ 751 (800-2½)

NC-1, 15 MAY 2025 to 12 JUN 2025
NC-1, 15 MAY 2025 to 12 JUN 2025