WAAS CH 70314 W12A	APP CRS 121°	Rwy ldg 7201 TDZE 1289 Apt Elev 1289

RNAV (GPS) RWY 12
HURON RGNL (HON)

RNP APCH.

Circling Rwy 18, 36 NA at night. For uncompensated Baro-VNAV systems, LNAV/VNAV NA below -17°C or above 54°C . For inop ALS, increase LNAV/VNAV all CATs visibility to 1⅛ SM and LNAV Cat C/D to 1⅜ SM.

MALSR

MISSED APPROACH: Climb to 3000 direct CAVOR and on track 121° to FARVA and hold.

ASOS	MINNEAPOLIS CENTER	UNICOM
118.125	126.25 339.8	123.0 (CTAF)

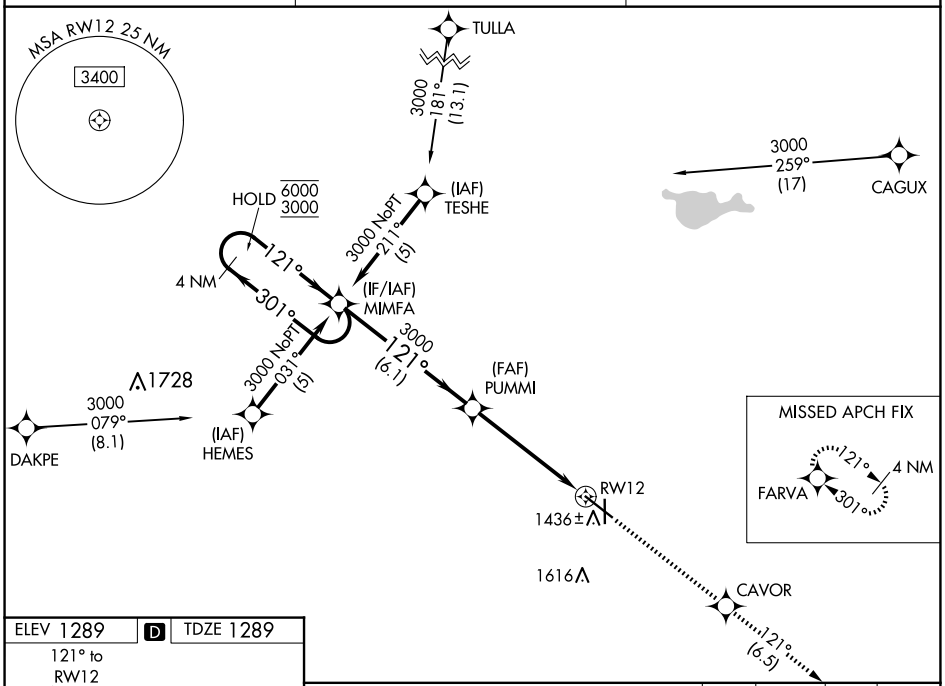

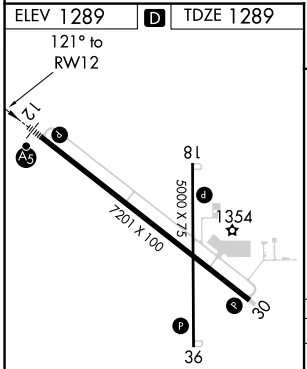

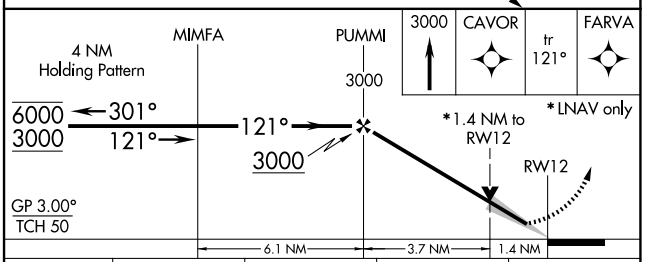

CATEGORY	A	B	C	D
LPV DA	1489-½ 200 (200-½)			
LNAV/VNAV DA	1699-¾ 410 (500-¾)			
LNAV MDA	1780-½ 491 (500-½)		1780-1 491 (500-1)	
C CIRCLING	1820-1 531 (600-1)		1920-1¾ 631 (700-1¾)	1980-2¼ 691 (700-2¼)

HIRL Rwy 12-30
MIRL Rwy 18-36
REIL Rwys 18, 30 and 36

NC-1, 15 MAY 2025 to 12 JUN 2025
NC-1, 15 MAY 2025 to 12 JUN 2025