WAAS CH 97423 W06A	APP CRS 064°	Rwy ldg 5301 TDZE 822 Apt Elev 823

RNAV (GPS) RWY 6
MEXICO MEML (MYJ)

RNP APCH - GPS.

T A NA Baro-VNAV and VDP NA when using Columbia altimeter setting. For uncompensated Baro-VNAV systems, LNAV/VNAV NA below -16°C or above 54°C. When local altimeter setting not received, use Columbia altimeter setting: increase LPV DA to 1146 feet and visibilities ¼ SM; increase LNAV/VNAV DA to 1167 feet and visibilities ⅛ SM; increase all MDAs 80 feet and LNAV visibility Cat C ⅜ SM and Circling visibility Cat C ½ SM.

MISSED APPROACH: Climb to 3000 direct HAPTO and hold.

AWOS-3PT	MIZZU APP CON	CTAF
120.575	124.375	122.9 L

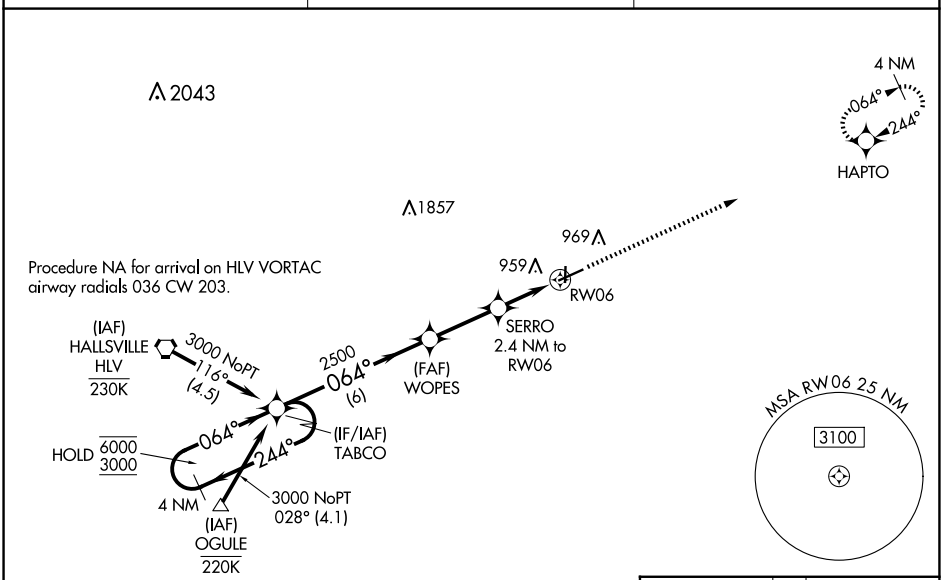

ELEV 823	TDZE 822

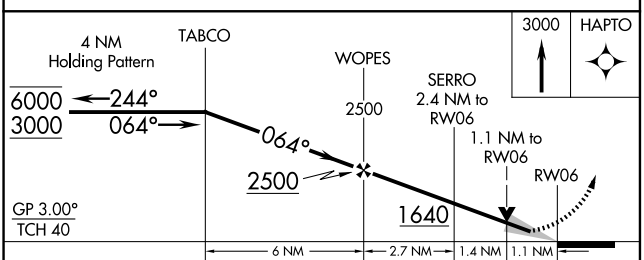

CATEGORY	A	B	C	D
LPV DA	1072-¾ 250 (300-¾)			NA
LNAV/VNAV DA	1093-⅞ 271 (300-⅞)			NA
LNAV MDA	1200-1 378 (400-1)			NA
CIRCLING	1280-1 457 (500-1)		1420-1½ 597 (600-1½)	NA

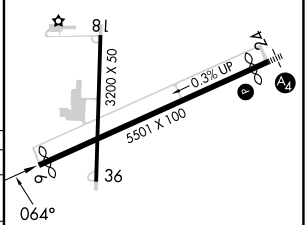

REIL Rwy 18 L
MIRL Rwys 6-24 and 18-36 L

NC-3, 15 MAY 2025 to 12 JUN 2025

NC-3, 15 MAY 2025 to 12 JUN 2025