VOR-A
WOODBINE MUNI (OBI)

VOR/DME VCN	APP CRS	Rwy ldg	N/A
115.2	167°	TDZE	N/A
Chan 99		Apt Elev	41

Circling Rwy 13, 19, 31 NA at night. Rwy 13, 19, 31 helicopter visibility reduction below 1 SM NA. When local altimeter setting not received, use Millville Muni altimeter setting; increase all MDA 60 feet and Cat C visibility ¼ mile.

NA

MISSED APPROACH: Climbing right turn to 2000 on VCN VOR/DME R-167 to PADDY INT/VCN 15 DME and hold.

AWOS-3	ATLANTIC CITY APP CON	GCO	UNICOM
120.475	124.6 327.125	121.725	123.05 (CTAF) L

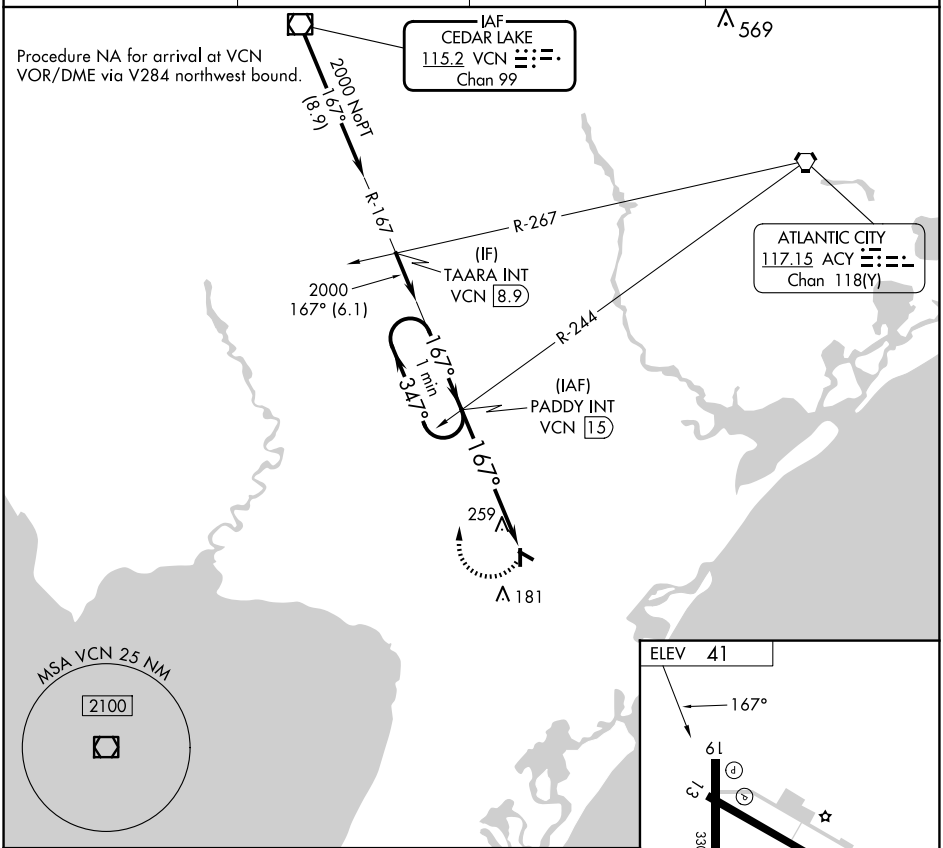

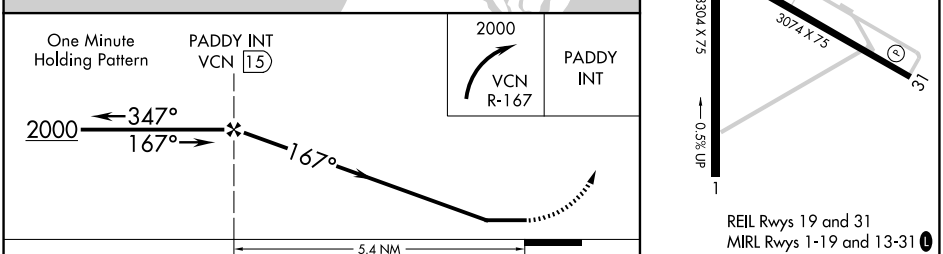

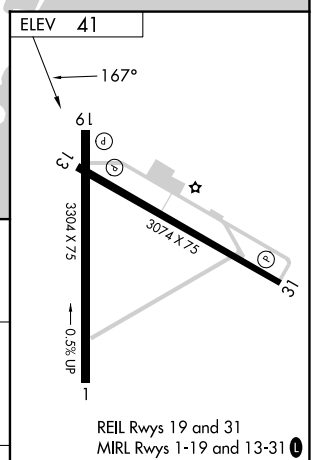

REIL Rwys 19 and 31
MIRL Rwys 1-19 and 13-31 L

CATEGORY	A	B	C	D
CIRCLING	620-1 579 (600-1)	620-1¼ 579 (600-1¼)	620-1½ 579 (600-1½)	NA

FAF to MAP 5.4 NM

Knots	60	90	120	150	180
Min:Sec	5:24	3:36	2:42	2:10	1:48

NE-2, 15 MAY 2025 to 12 JUN 2025