WAAS CH 90217 W34A	APP CRS 343°	Rwy ldg 6004 TDZE 462 Apt Elev 491

RNAV (GPS) RWY 34
NEW YORK STEWART INTL (SWF)

RNP APCH - GPS.

Procedure NA when restricted area R-5206 is active.

MISSED APPROACH: Climb to 3900 direct FINPI and hold.

ATIS	NEW YORK APP CON	STEWART TOWER	GND CON
124.575	132.75 363.1	121.0 254.4	121.9

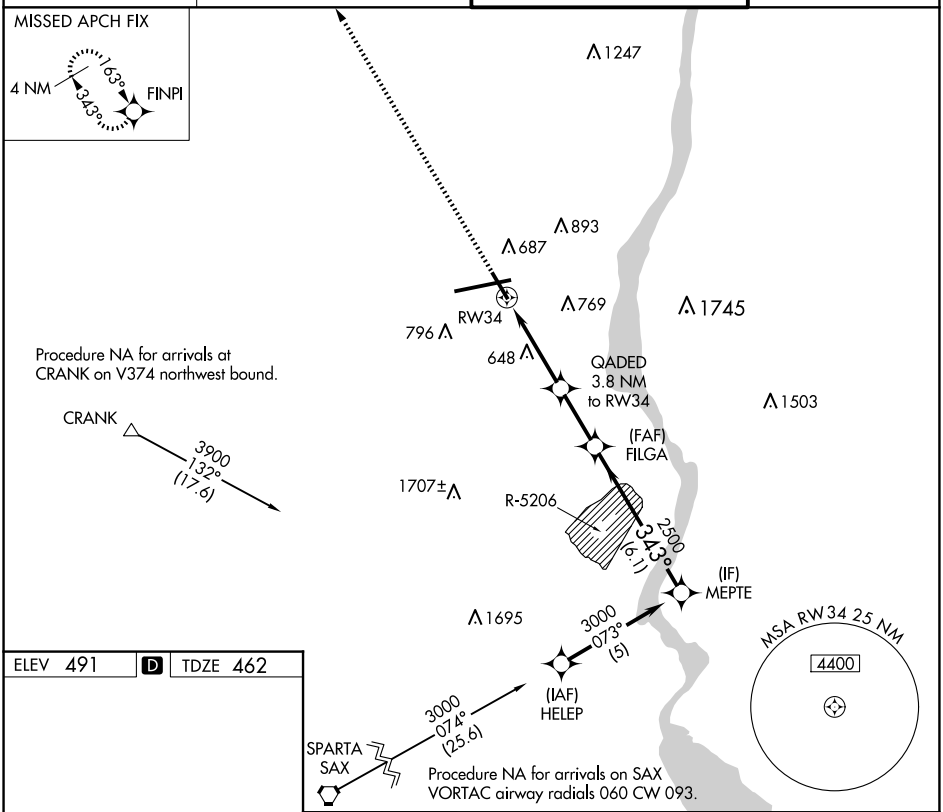

ELEV 491 | D | TDZE 462

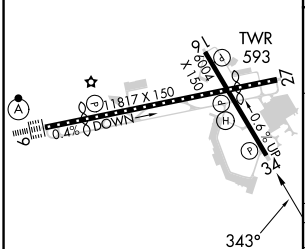

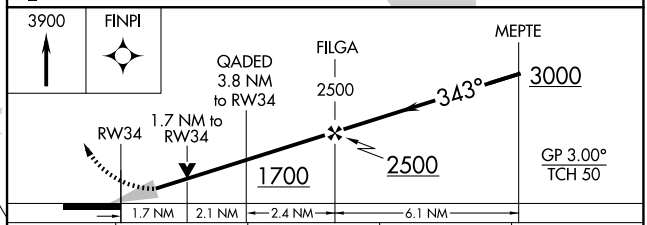

CATEGORY	A	B	C	D
LPV DA	900-1¼ 438 (500-1¼)			
LNAV MDA	1020-1 558 (600-1)		1020-1⅝ 558 (600-1⅝)	
C CIRCLING	1200-1 709 (800-1)		1200-2 709 (800-2)	1200-2¼ 709 (800-2¼)

TDZ/CL Rwy 9
HIRL Rwys 9-27 and 16-34
REIL Rwys 16, 27 and 34

NE-2, 15 MAY 2025 to 12 JUN 2025
NE-2, 15 MAY 2025 to 12 JUN 2025