LOC I-ABE	APP CRS	Rwy ldg	7599
110.7	063°	TDZE	394
		Apt Elev	394

ILS RWY 6 (SA CAT I & II)
LEHIGH VALLEY INTL (ABE)

SA CAT I: Requires specific OPSPEC, MSPEC, or LOA approval and use of HUD to DH. SA CAT II: Reduced lighting: Requires specific OPSPEC, MSPEC, or LOA approval and use of autoland or HUD to touchdown.

MALSR

MISSED APPROACH: Climb to 3000 on heading 063° and STW R-243 to MUDRE INT/STW 20.5 DME/ RADAR and hold.

ATIS	ALLENTOWN APP CON	ALLENTOWN TOWER	GND CON	CLNC DEL
126.975	119.65 124.45 351.8	120.5 257.95	121.9 257.95	124.05 257.95

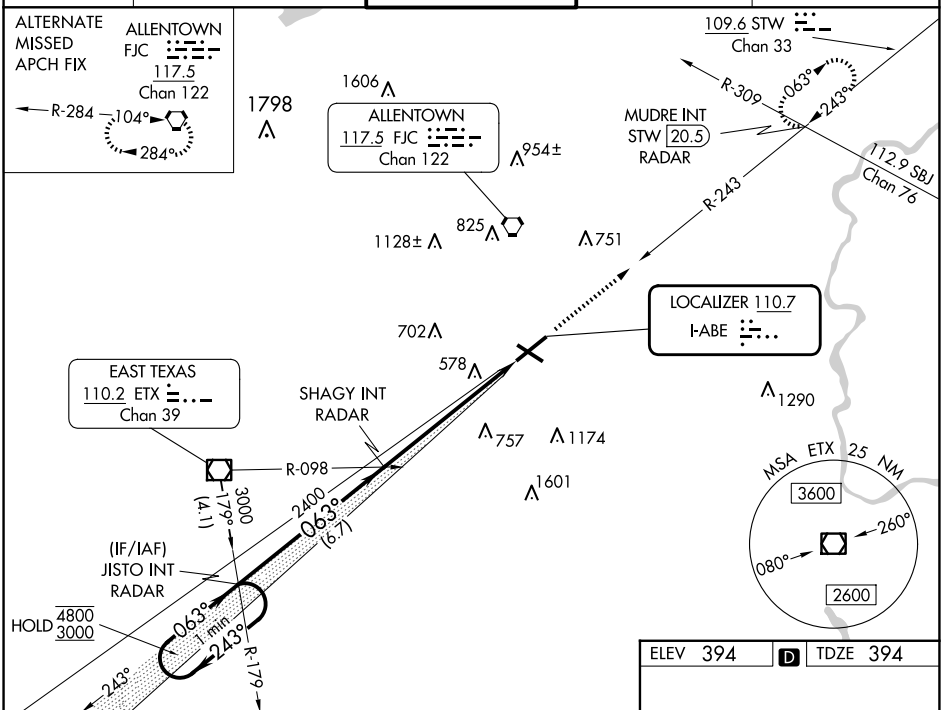

ELEV 394 D TDZE 394

VGSI and descent angles not coincident (VGSI Angle 3.00/TCH 74).

3000 hdg 063°	STW R-243	MUDRE INT

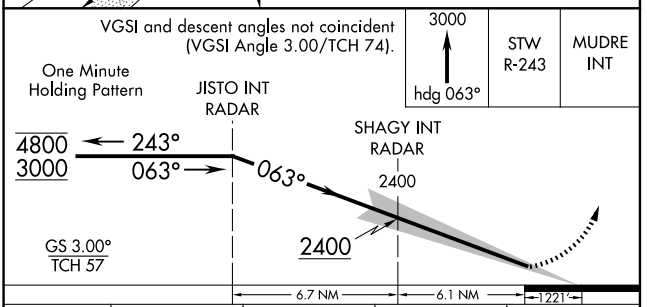

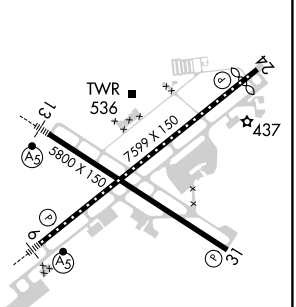

CATEGORY	A	B	C	D
S-ILS 6	SA CAT I RA 154/14 150 DA 544			
S-ILS 6	SA CAT II RA 114/12 100 DA 494			

SA CATEGORY I & II ILS - SPECIAL AIRCREW & AIRCRAFT CERTIFICATION REQUIRED

REIL Rwys 24 and 31
HIRL Rwys 6-24 and 13-31

NE-4, 15 MAY 2025 to 12 JUN 2025

NE-4, 15 MAY 2025 to 12 JUN 2025