WAAS CH 97422 W21A	APP CRS 212°	Rwy ldg 4000 TDZE 755 Apt Elev 756

RNAV (GPS) RWY 21
HUMPHREYS COUNTY (ØM5)

RNP APCH.

NA

When local altimeter setting not received, use Nashville Intl altimeter setting: increase all MDA 160 feet and visibility Cat C and D ½ SM.
Procedure NA at night. Rwy 21 helicopter visibility reduction below 1 SM NA.

MISSED APPROACH: Climb to 2500 direct YILUL and hold.

MEMPHIS CENTER	UNICOM
125.85 379.25	122.8 (CTAF) L

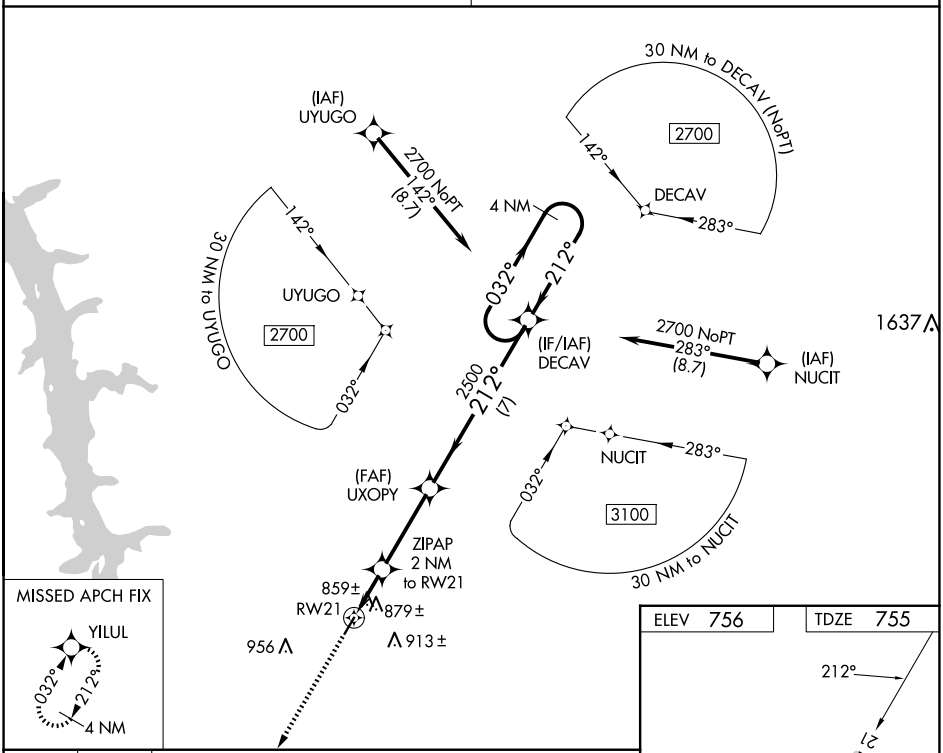

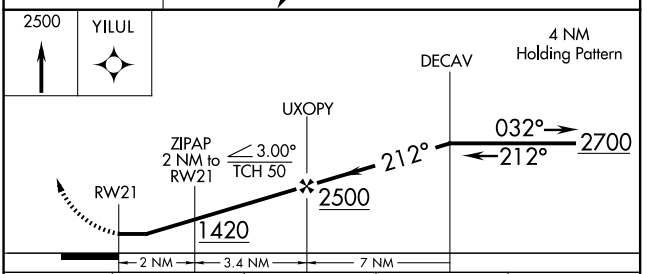

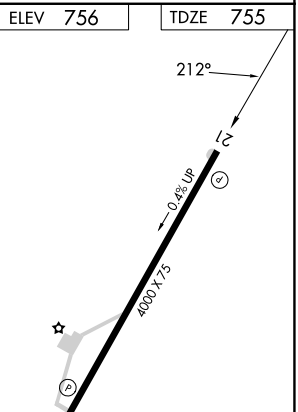

REIL Rwys 3 and 21 L
MIRL Rwy 3-21

CATEGORY	A	B	C	D
LP MDA	1120-1 365 (400-1)			
LNAV MDA	1140-1 385 (400-1)		1140-1⅛ 385 (400-1⅛)	

SE-1, 15 MAY 2025 to 12 JUN 2025

SE-1, 15 MAY 2025 to 12 JUN 2025