WAAS CH 99717 W36A	APP CRS 360°	Rwy ldg 5500 TDZE 1228 Apt Elev 1269

RNAV (GPS) RWY 36
MOUNT AIRY/SURRY COUNTY (MWK)

RNP APCH.

Rwy 36 helicopter visibility reduction below ¾ SM NA.
For uncompensated Baro-VNAV systems, LNAV/VNAV NA below -17°C or above 54°C.

MISSED APPROACH: Climb to 5000 direct GOMRR and hold.

AWOS-3	GREENSBORO APP CON	UNICOM
121.125	124.35 269.225	123.0 (CTAF) L

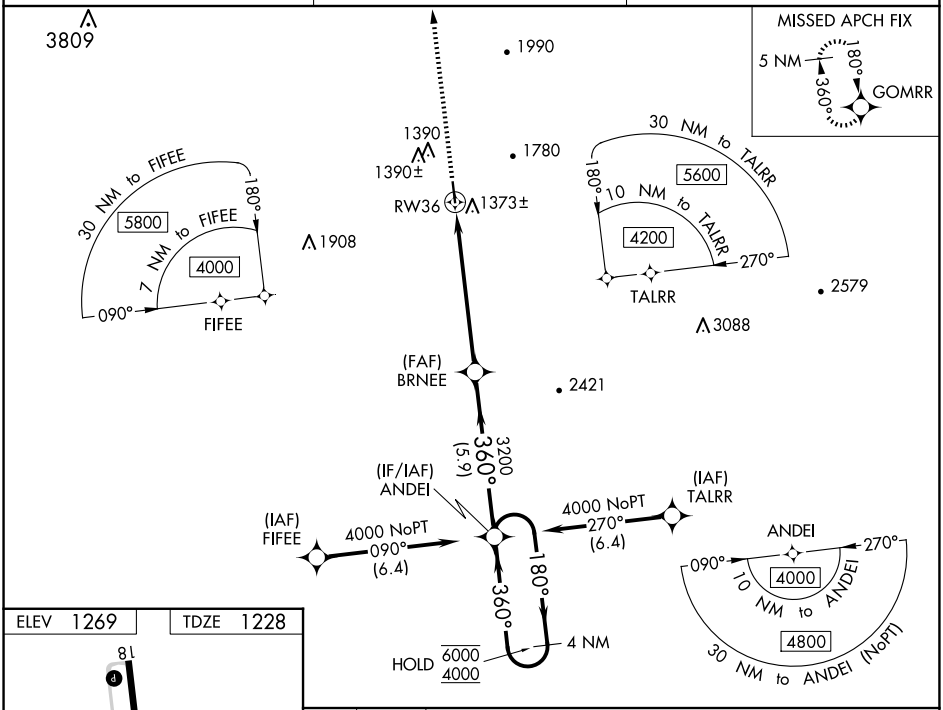

ELEV 1269 TDZE 1228

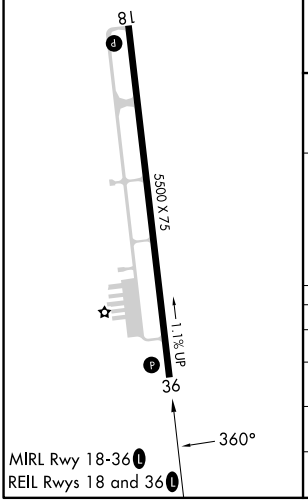

MIRL Rwy 18-36 L
REIL Rwys 18 and 36 L

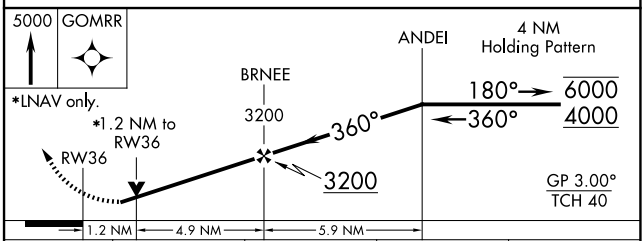

CATEGORY	A	B	C	D
LPV DA	1527-1 299 (300-1)			
LNAV/VNAV DA	1637-1⅛ 409 (400-1⅛)			
LNAV MDA	1640-1 412 (400-1)		1640-1⅛ 412 (400-1⅛)	
C CIRCLING	1940-1 671 (700-1)	2040-1 771 (800-1)	2180-2¾ 911 (1000-2¾)	2340-3 1071 (1100-3)

SE-2, 15 MAY 2025 to 12 JUN 2025