WAAS CH 72710 W28A	APP CRS 281°	Rwy ldg 5500 TDZE 810 Apt Elev 820

RNAV (GPS) RWY 28
COVINGTON MUNI (CVC)

RNP APCH - GPS.

Circling Rwy 10 NA at night. Rwy 28 helicopter visibility reduction below ¾ SM NA. For uncompensated Baro-VNAV systems, LNAV/VNAV NA below -16°C or above 54°C. For inop ALS, increase LNAV Cat C/D visibility to 1⅜ SM.

MALSR

MISSED APPROACH: Climb to 1300 then climbing left turn to 2600 direct IBAYY and hold.

AWOS-3	ATLANTA APP CON	UNICOM
118.725	128.575 343.675	123.0 (CTAF) L

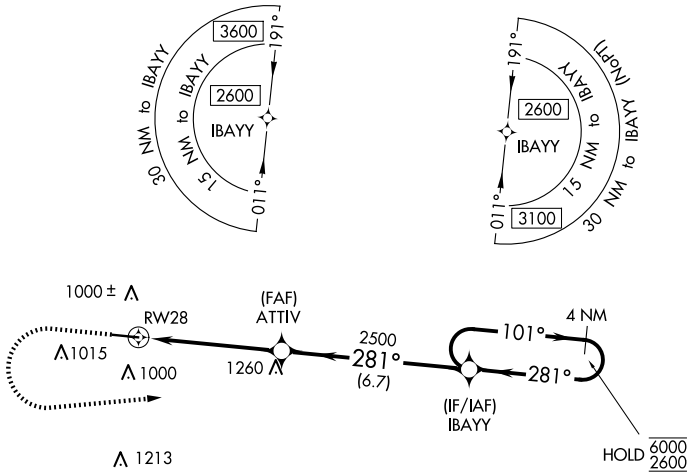

ELEV 820 D TDZE 810

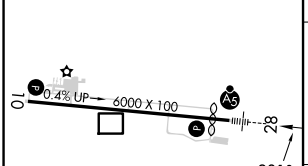

MIRL Rwy 10-28 L

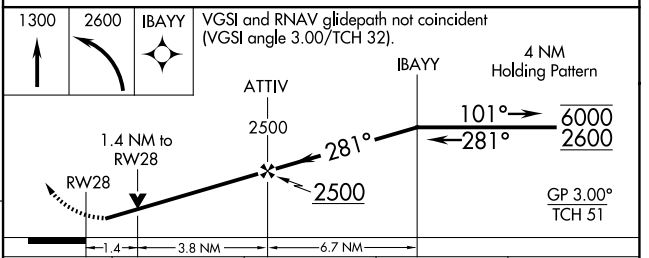

CATEGORY	A	B	C	D
LPV DA	1078-⅞ 268 (300-⅞)			
LNAV/VNAV DA	1243-⅞ 433 (500-⅞)			
LNAV MDA	1280-1 470 (500-1)			
C CIRCLING	1320-1 500 (500-1)		1380-1½ 560 (600-1½)	1380-2 560 (600-2)

SE-4, 15 MAY 2025 to 12 JUN 2025