WAAS CH 49112 W35A	APP CRS 352°	Rwy ldg 11022 TDZE 6075 Apt Elev 6187

RNAV (GPS) Y RWY 35L
CITY OF COLORADO SPRINGS MUNI (COS)

For uncompensated Baro-VNAV systems, LNAV/VNAV NA below -21°C (-5°F) or above 54°C (130°F). DME/DME RNP- 0.3 NA. For inop MALSR increase LNAV Cat C and D visibility to RVR 5500. RADAR monitoring required when R-2601 in use. # RVR 1800 authorized with use of FD or AP or HUD to DA.

MALSR

MISSED APPROACH: Climb to 6700 then climbing right turn to 9000 direct ADANE and hold.

ATIS	SPRINGS APP CON	SPRINGS TOWER	GND CON	CLNC DEL
125.0 254.3	124.0 257.875	119.9 360.6	121.7 348.6	134.45 363.125

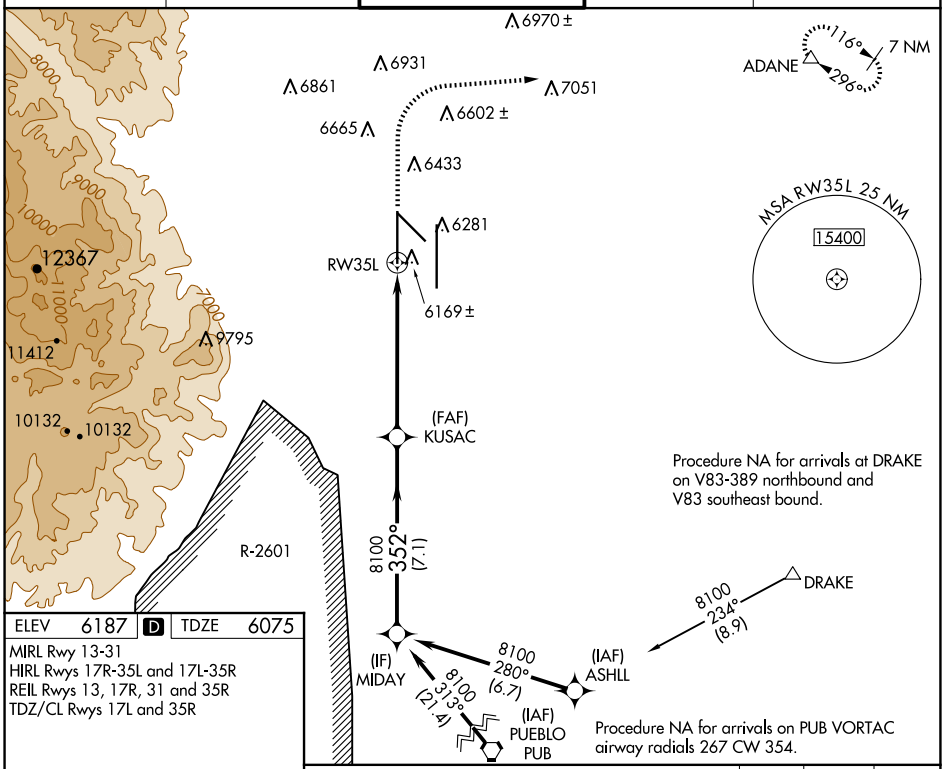

Procedure NA for arrivals at DRAKE on V83-389 northbound and V83 southeast bound.

Procedure NA for arrivals on PUB VORTAC airway radials 267 CW 354.

ELEV 6187 D TDZE 6075

MIRL Rwy 13-31
HIRL Rwys 17R-35L and 17L-35R
REIL Rwys 13, 17R, 31 and 35R
TDZ/CL Rwys 17L and 35R

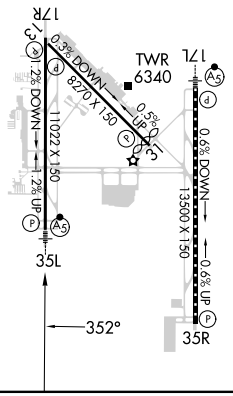

VGSI and RNAV glidepath not coincident (VGSI Angle 3.00/TCH 72).

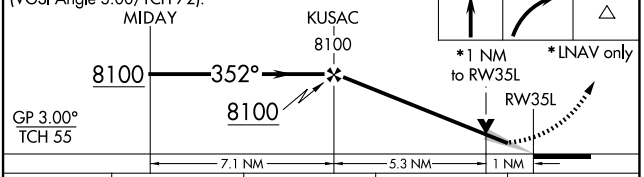

CATEGORY	A	B	C	D
LPV DA #	6275/24 200 (100-½)			
LNAV/VNAV DA	6380/30 305 (200-⅝)			
LNAV MDA	6440/24 365 (300-½)		6440/35 365 (300-⅝)	
C CIRCLING	6740-1 553 (600-1)	6800-1 613 (700-1)	7040-2½ 853 (900-2½)	7260-3 1073 (1100-3)