WAAS CH 93813 W26A	APP CRS 261°	Rwy ldg 6849 TDZE 4188 Apt Elev 4229

RNAV (GPS) RWY 26
LA JUNTA MUNI (LHX)

RNP APCH - GPS.

For uncompensated Baro-VNAV systems, LNAV/VNAV NA below -23°C or above 40°C. Baro-VNAV and VDP NA when using Lamar altimeter setting. When local altimeter setting not received, use Lamar altimeter setting: increase LPV and LNAV/VNAV DAs to 4604 feet and all visibilities ⅜ SM; increase all MDAs 180 feet and visibility LNAV Cats C and D ½ SM and Circling Cat C ½ SM and Cat D ¾ SM. Circling Rwy 12, 30 NA at night.

MISSED APPROACH: Climb to 7000 direct ZARAT and hold.

ASOS	DENVER CENTER	UNICOM
135.525	128.375 379.95	123.0 (CTAF) L

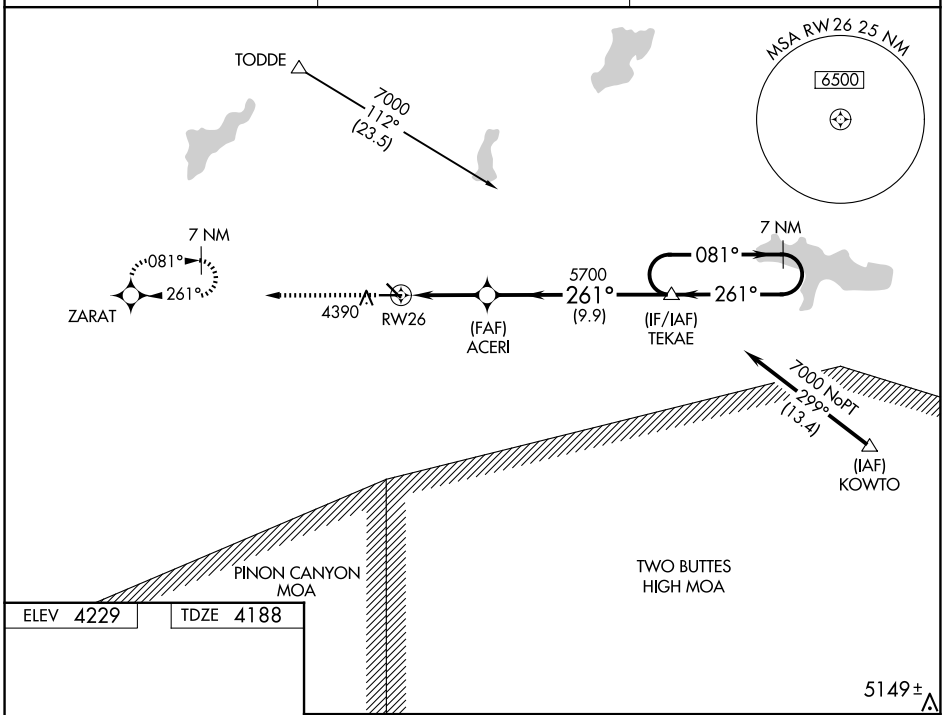

ELEV 4229 TDZE 4188

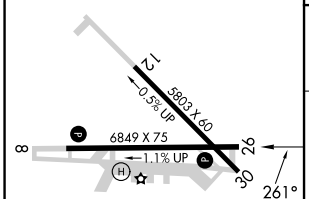

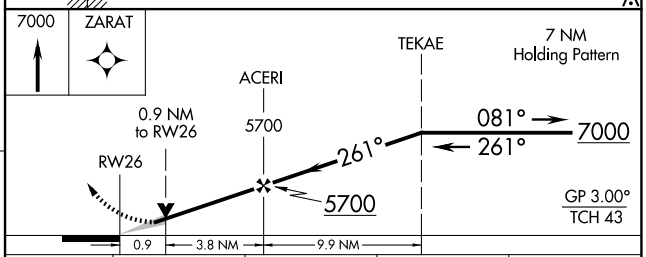

CATEGORY	A	B	C	D
LPV DA	4438-¾ 250 (300-¾)			
LNAV/VNAV DA	4438-¾ 250 (300-¾)			
LNAV MDA	4480-1 292 (300-1)		4480-⅞ 292 (300-⅞)	
CIRCLING	4740-1 511 (600-1)		4740-1½ 511 (600-1½)	4860-2 631 (700-2)

REIL Rwys 8 and 26 L
MIRL Rwys 8-26 L

SW-1, 15 MAY 2025 to 12 JUN 2025