ILS or LOC RWY 26R
CHINO (CNO)

LOC I-CNO	APP CRS	Rwy ldg / TDZE / Apt Elev
111.5	255°	4858 / 636 / 650

Helicopter visibility reduction below ¾ SM NA.
When local altimeter setting not received, use Ontario altimeter setting and increase DA to 940 feet and all visibilities ¼ SM; increase all MDAs 60 feet and visibility S-LOC 26R and Circling Cat C and D ¼ SM.

MISSED APPROACH: Climb to 1100 then climbing left turn to 4500 direct RAL VOR and hold, continue climb-in-hold to 4500.

ATIS	SOCAL APP CON	CHINO TOWER ★	GND CON	UNICOM
125.85	135.4 377.125	118.5 (CTAF)	121.6	122.95

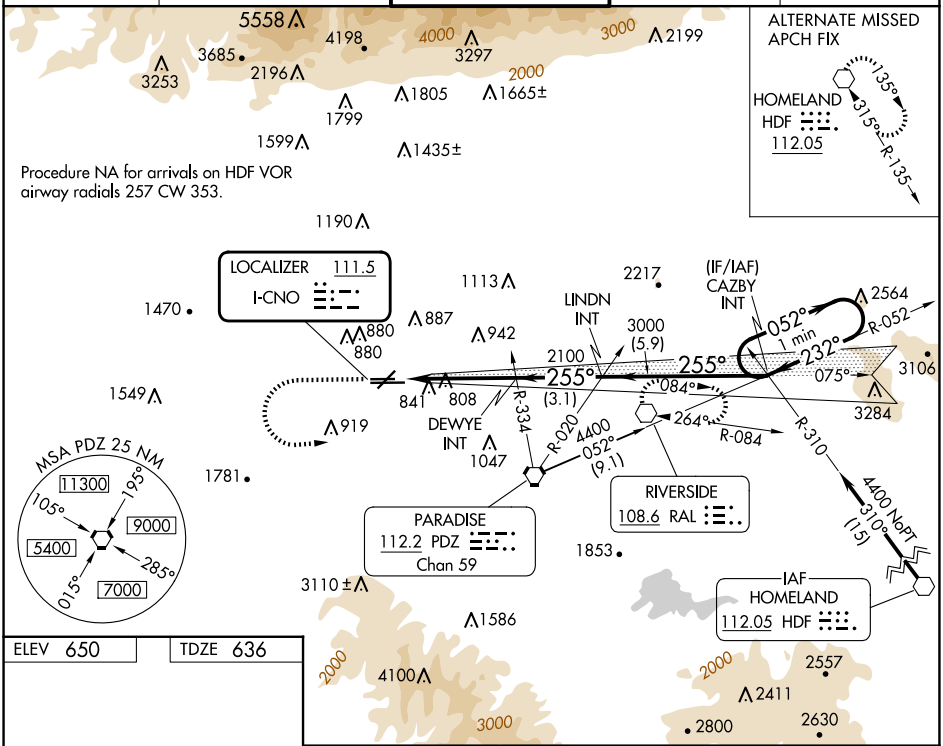

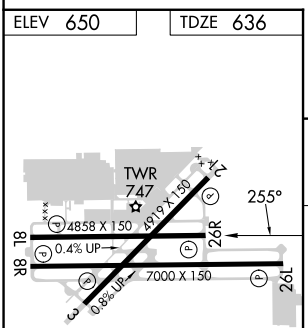

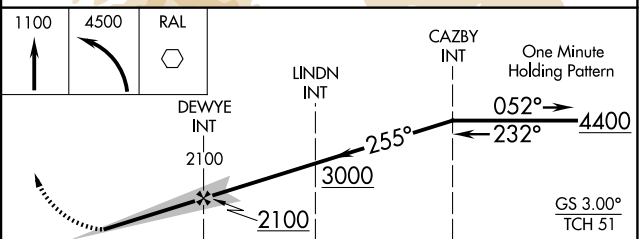

REIL Rwys 3 and 21
MIRL Rwys 3-21 and 8R-26L
HIRL Rwy 8L-26R

FAF to MAP 4.4 NM

Knots	60	90	120	150	180
Min:Sec	4:24	2:56	2:12	1:46	1:28

CATEGORY	A	B	C	D
S-ILS 26R	886-¾ 250 (300-¾)			
S-LOC 26R	1060-1 424 (500-1)		1060-1¼ 424 (500-1¼)	
CIRCLING	1180-1 530 (600-1)	1200-1 550 (600-1)	1240-1½ 590 (600-1½)	1340-2¼ 690 (700-2¼)

SW-3, 15 MAY 2025 to 12 JUN 2025

SW-3, 15 MAY 2025 to 12 JUN 2025