TUCSON, ARIZONA

HI-ILS or LOC Z RWY 31

LOC I-DMA	APCH CRS	Rwy ldg	13,645
109.3	308°	TDZE	2704
		Arpt Elev	2704

[USAF] DAVIS-MONTHAN AFB (KDMA)

DME or RADAR required

* When ALS inop, increase RVR to 40, vis to ¾ mile.
** When ALS inop, increase vis to 2 miles.
*** Circling not authorized SW of Rwy 13-31.

ALSF-1

MISSED APPROACH: Climb to 8000, intercept DMA TACAN R-313 to SHORR and hold, continue climb-in-hold to 8000.

ATIS★	TUCSON APP CON	TOWER	GND CON	CLNC DEL
132.3 270.1	066°-274° 119.4 318.1 275°-065° 125.1 269.55	118.85 253.5	121.8 275.8	121.8 275.8

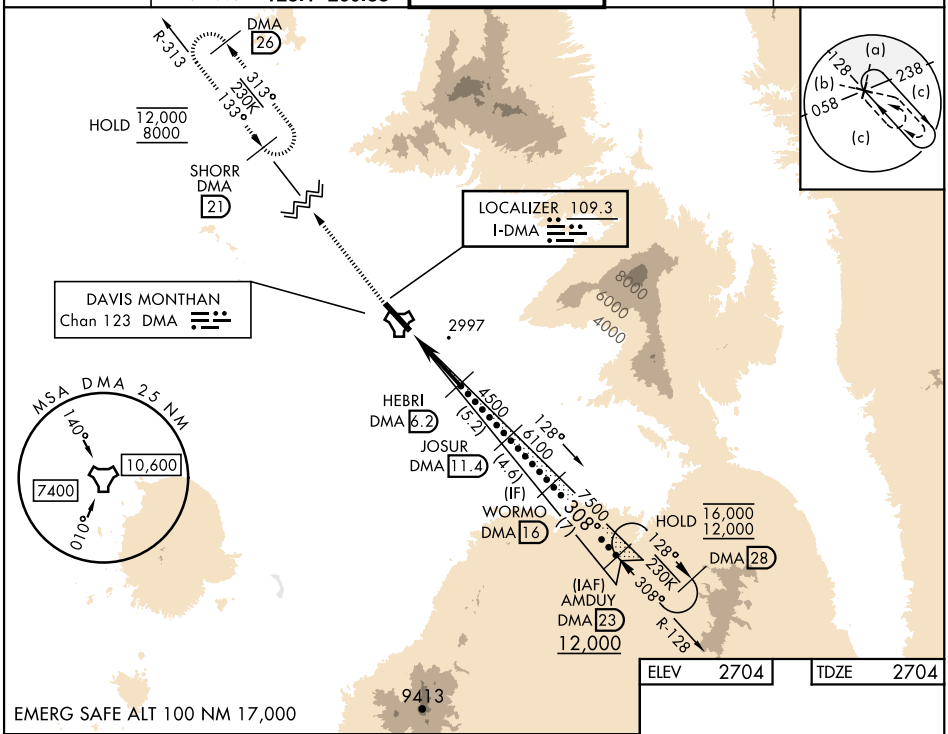

ELEV 2704 TDZE 2704

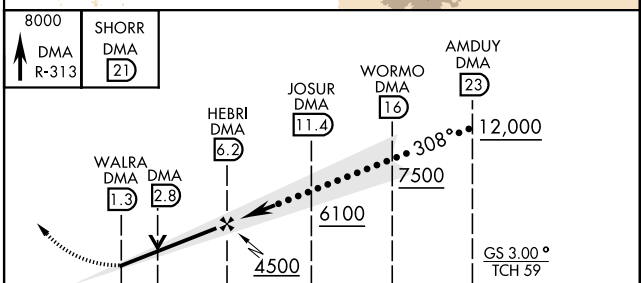

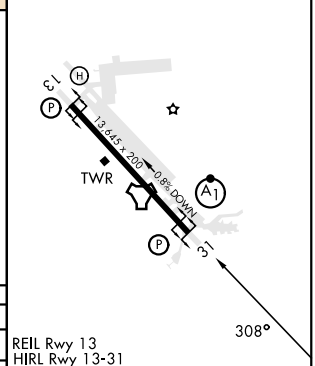

REIL Rwy 13
HIRL Rwy 13-31

CATEGORY	C	D	E
S-ILS 31 *	2904/24 200 (200-½)		
S-LOC 31 **	3400-1½ 696 (700-1½)		
C CIRCLING ***	3400-2 696 (700-2)	3420-2¼ 716 (800-2¼)	3460-2¾ 756 (800-2¾)

FAF to MAP 4.9 NM

Knots	120	140	160	180	200
Min:Sec	2:27	2:06	1:50	1:38	1:28

SW-4, 15 MAY 2025 to 12 JUN 2025