WAAS CH 97513 W25A	APP CRS 250°	Rwy ldg 5001 TDZE 1305 Apt Elev 1307

RNAV (GPS) RWY 25
WEXFORD COUNTY (CAD)

RNP APCH - GPS.

Circling NA to Rwys 18 and 36. Rwy 25 helicopter visibility reduction below ¾ SM NA.
For uncompensated Baro-VNAV systems, LNAV/VNAV NA below -24°C or above 54°C.

MISSED APPROACH: Climb to 3600 direct WIKAP and hold.

AWOS-3P	MINNEAPOLIS CENTER	UNICOM
128.325	132.9 338.3	122.8 (CTAF) L

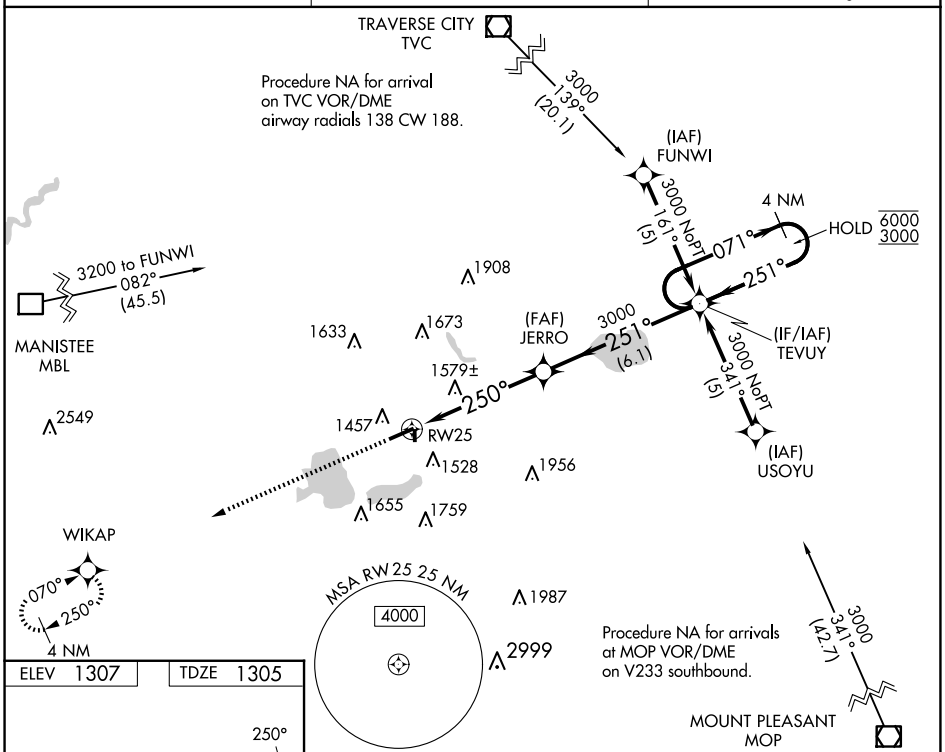

ELEV 1307 TDZE 1305

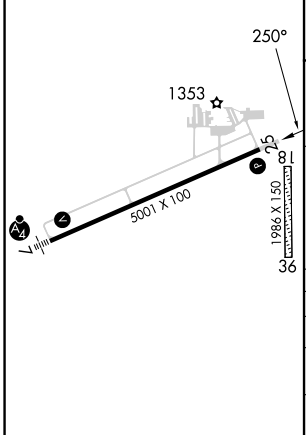

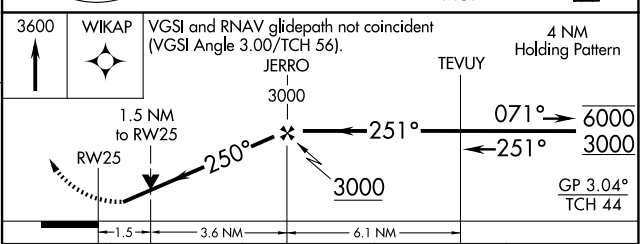

CATEGORY	A	B	C	D
LPV DA	1625-⅞ 320 (400-⅞)			
LNAV/VNAV DA	1869-1⅝ 564 (600-1⅝)			
LNAV MDA	1840-1 535 (600-1)		1840-1½ 535 (600-1½)	
C CIRCLING	1840-1 533 (600-1)		2040-2 733 (800-2)	2060-2½ 753 (800-2½)

HIRL Rwy 7-25 L
REIL Rwys 7 and 25 L

EC-1, 12 JUN 2025 to 10 JUL 2025
EC-1, 12 JUN 2025 to 10 JUL 2025