WAAS CH 40316 W22A	APP CRS 225°	Rwy ldg 3812 TDZE 821 Apt Elev 822

RNAV (GPS) RWY 22
CLINTONVILLE MUNI (CLI)

RNP APCH.

Baro-VNAV NA when using Green Bay altimeter setting. For uncompensated Baro-VNAV systems, LNAV/VNAV NA below -16°C or above 54°C. When local altimeter setting not received, use Green Bay altimeter setting and increase all DA/MDA 80 feet. Increase LPV visibility ⅜ SM all Cats and LNAV/VNAV visibility ¼ SM all Cats. Circling NA to Rwys 9 and 27. Circling Rwy 14 NA at night. Rwy 22 helicopter visibility reduction below ¾ SM NA.

MISSED APPROACH: Climb to 3000 direct HIDEV and hold.

AWOS-3	GREEN BAY APP CON ★	UNICOM
120.675	126.3 338.2	122.8 (CTAF) L

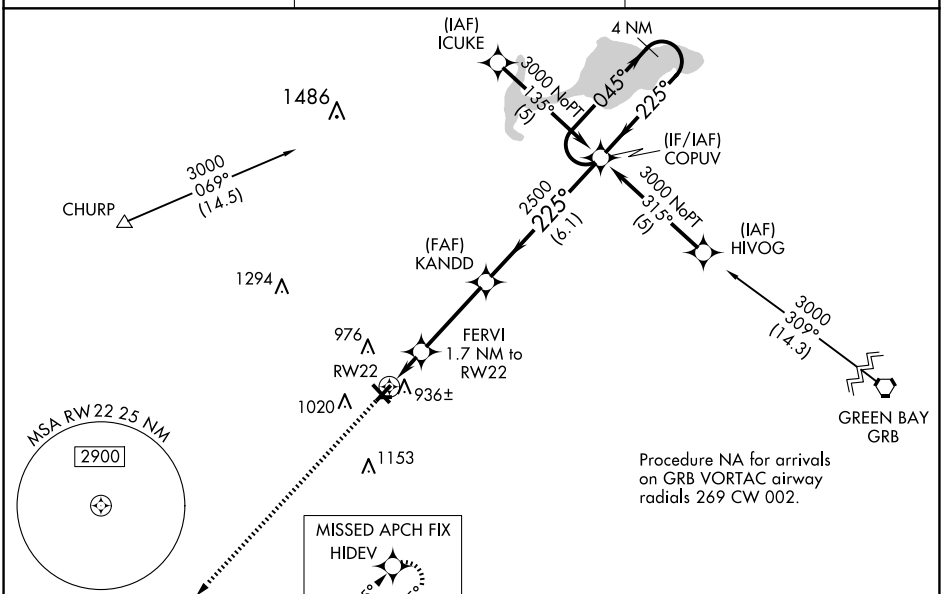

ELEV 822	TDZE 821

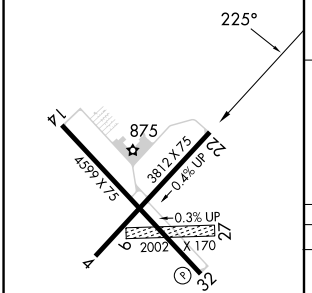

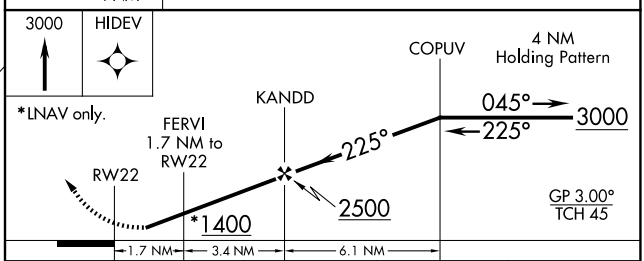

CATEGORY	A	B	C	D
LPV DA	1183-1 362 (400-1)		NA	
LNAV/VNAV DA	1236-1⅛ 415 (500-1⅛)		NA	
LNAV MDA	1220-1 399 (400-1)		NA	
CIRCLING	1340-1 518 (600-1)		NA	

REIL Rwy 32 L
MIRL Rwys 4-22 and 14-32 L

EC-3, 12 JUN 2025 to 10 JUL 2025

EC-3, 12 JUN 2025 to 10 JUL 2025