WAAS CH 42829 W21A	APP CRS 212°	Rwy ldg 7015 TDZE 887 Apt Elev 887

RNAV (GPS) RWY 21
DANE COUNTY RGNL/TRUAX FLD (MSN)

For uncompensated Baro-VNAV systems, LNAV/VNAV NA below -20°C (-4°F) or above 54°C (130°F). DME/DME RNP-0.3 NA. For inop MALSR, increase LNAV/VNAV all Cats visibility to 1¾ mile and LNAV Cat C/D visibility to 1⅜ mile.

MALSR

MISSED APPROACH: Climb to 3600 direct WIROD and hold.

ATIS	MADISON APP CON ★	MADISON TOWER ★	GND CON	CLNC DEL	UNICOM
124.65 278.3	135.45 343.7	119.3 (CTAF) L 257.8	121.9 348.6	121.625	122.95

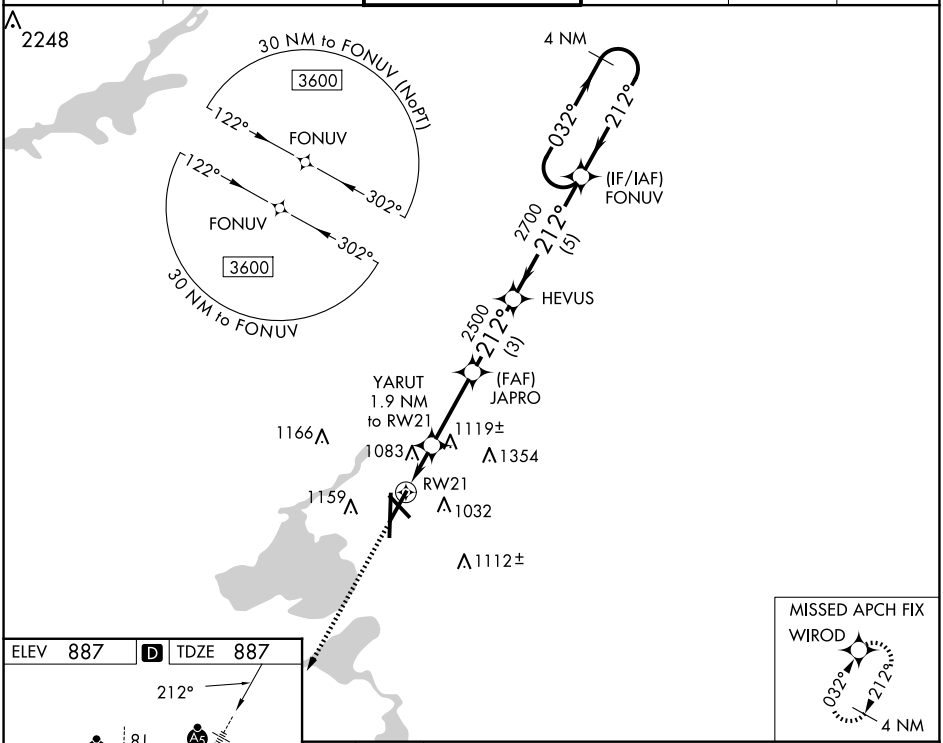

ELEV 887 D TDZE 887

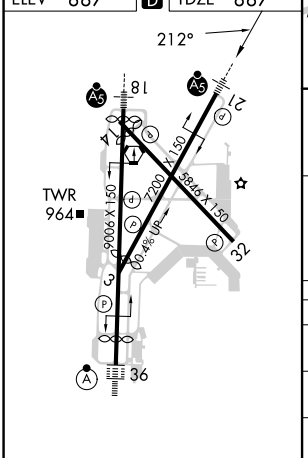

HIRL all Rwys L
REIL Rwys 3, 14 and 32 L

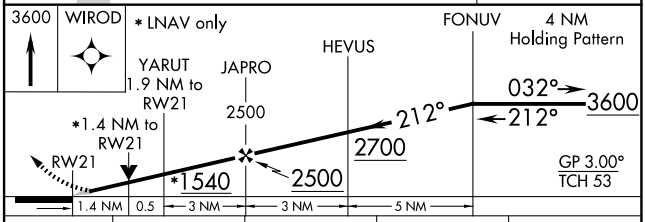

CATEGORY	A	B	C	D
LPV DA	1087-½ 200 (200-½)			
LNAV/VNAV DA	1412-1⅜ 525 (600-1⅜)			
LNAV MDA	1380-½ 493 (500-½)		1380-1 493 (500-1)	
C CIRCLING	1420-1 533 (600-1)	1460-1 573 (600-1)	1460-1½ 573 (600-1½)	1700-2¾ 813 (900-2¾)

EC-3, 12 JUN 2025 to 10 JUL 2025
EC-3, 12 JUN 2025 to 10 JUL 2025