ILS or LOC RWY 28C
CHICAGO O'HARE INTL (ORD)

LOC/DME I-VZE	APP CRS	Rwy Ldg	10800
108.95	273°	TDZE	651
Chan 26 (Y)		Apt Elev	680

From VOGLR: RNAV 1-GPS required.
Aircraft not GPS equipped - RADAR required for procedure entry.
DME or RADAR required.

Simultaneous approach authorized.

ALSF-2

MISSED APPROACH: Climb to 1100 then climbing left turn to 4000 on heading 215° and DPA VOR/DME R-082 to DPA VOR/DME and hold.

D-ATIS	CHICAGO APP CON	O'HARE TOWER	GND CON	(TWR CENTER)	CLNC DEL	CPDLC
135.4 282.225	119.0 292.125	120.75 348.0	124.125 (TWR NORTH) 118.05 (TWR SOUTH) 226.675 (ALL TWRS)	121.75 (OBND) 121.9 (IBND)	121.6	

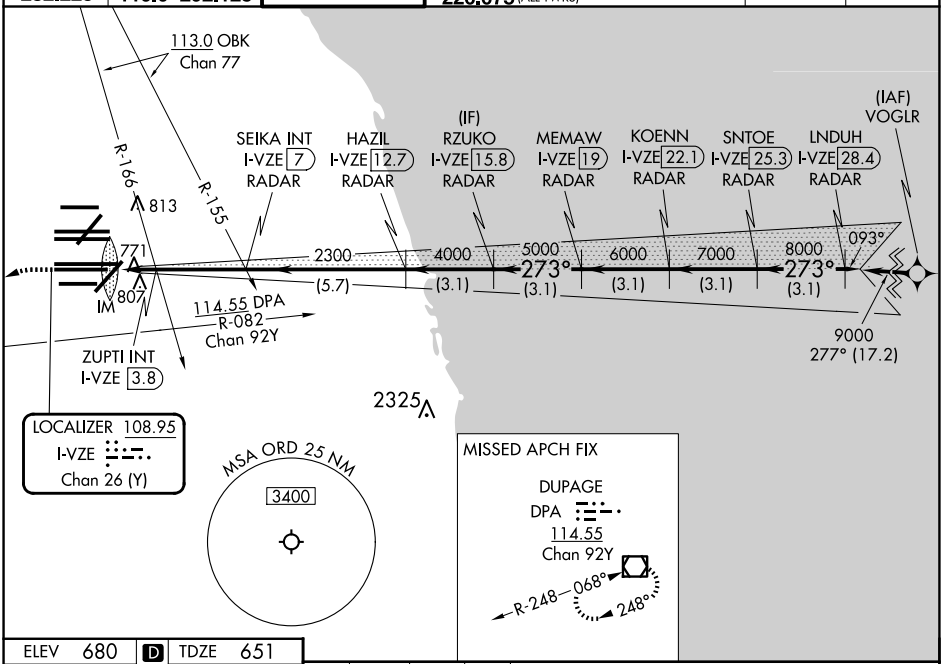

ELEV 680 | D | TDZE 651

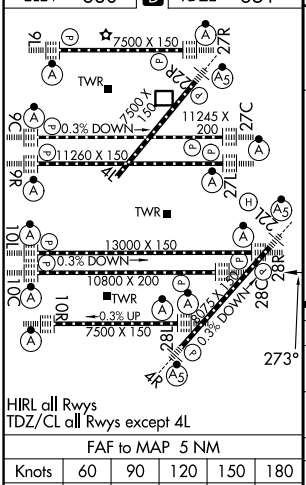

HIRL all Rwys
TDZ/CL all Rwys except 4L

FAF to MAP 5 NM					
Knots	60	90	120	150	180
Min:Sec	5:00	3:20	2:30	2:00	1:40

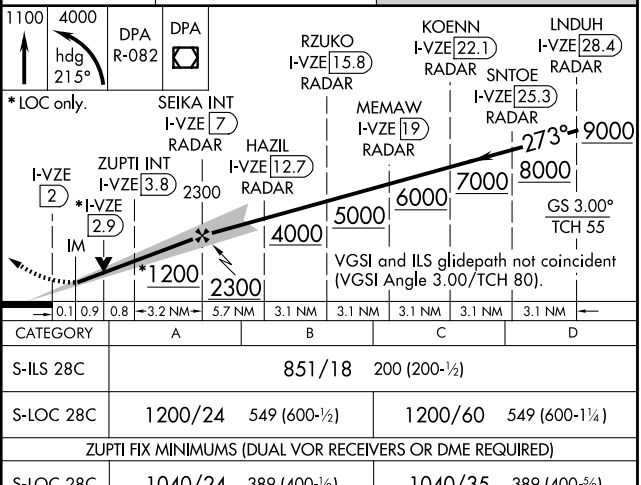

CATEGORY	A	B	C	D
S-ILS 28C	851/18 200 (200-½)			
S-LOC 28C	1200/24 549 (600-½)		1200/60 549 (600-1¼)	
ZUPTI FIX MINIMUMS (DUAL VOR RECEIVERS OR DME REQUIRED)				
S-LOC 28C	1040/24 389 (400-½)		1040/35 389 (400-⅝)	

EC-3, 12 JUN 2025 to 10 JUL 2025
EC-3, 12 JUN 2025 to 10 JUL 2025