RNAV (GPS) RWY 28R
CHICAGO O'HARE INTL (ORD)

WAAS CH 42804 W28A	APP CRS 273°	Rwy Ldg 13000 TDZE 651 Apt Elev 680

For uncompensated Baro-VNAV systems, LNAV/VNAV NA below -19°C (-2°F) or above 54°C (130°F). Simultaneous approach authorized. DME/DME RNP-0.3 NA. For inop ALSF-2, increase LNAV/VNAV all Cats visibility to 1¼ mile and LNAV Cats C/D visibility to RVR 6000. LNAV procedure NA during simultaneous operations. Use of FD or AP providing RNAV track guidance required during simultaneous operations.

ALSF-2

MISSED APPROACH: Climb to 1200 then climbing left turn to 4000 direct DPA VOR/DME and hold.

D-ATIS	CHICAGO APP CON	O'HARE TOWER	GND CON	(TWR CENTER)	CLNC DEL	CPDLC
135.4 282.225	119.0 292.125	132.7 348.0	124.125 (TWR NORTH) 118.05 (TWR SOUTH) 226.675 (ALL TWRS)	121.75 (OBND) 121.9 (IBND)	121.6	

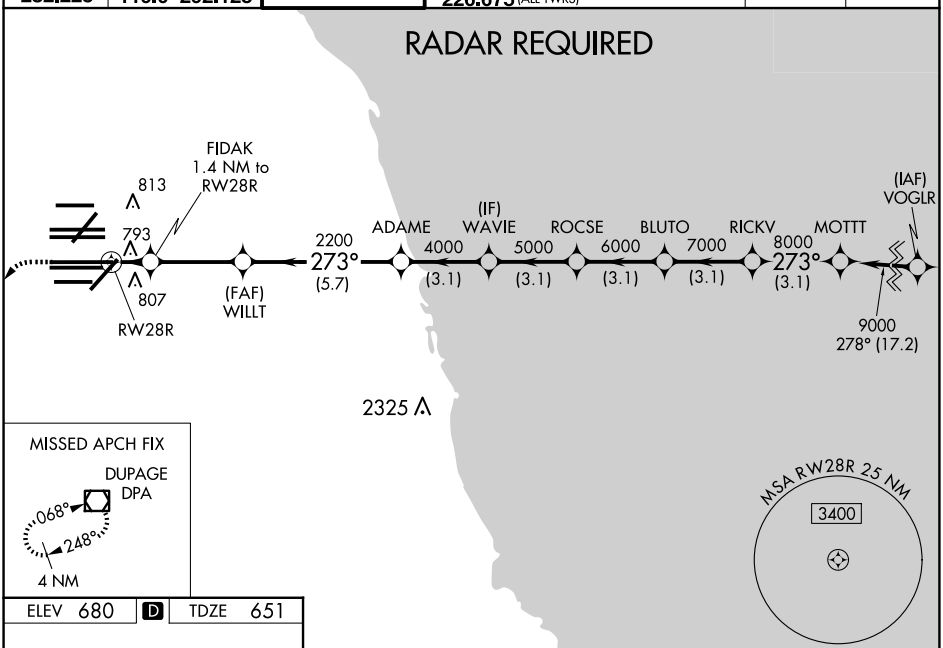

ELEV 680 | D | TDZE 651

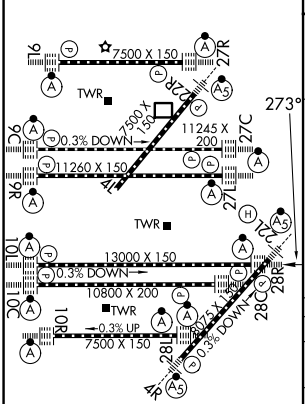

HIRL all Rwys
TDZ/CL all Rwys except 4L

1200 | 4000 | DPA

VGSI and RNAV glidepath not coincident (VGSI Angle 3.00/TCH 70).

* LNAV only.

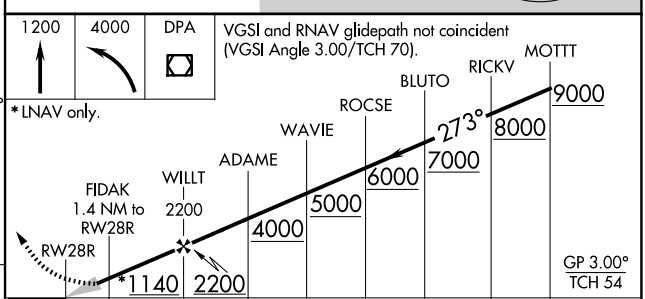

CATEGORY		A	B	C	D
LPV	DA	851/18 200 (200-½)			
LNAV/VNAV	DA	1041/45 390 (400-⅞)			
LNAV	MDA	1060/24 409 (400-½)		1060/40 409 (400-¾)	

EC-3, 12 JUN 2025 to 10 JUL 2025
EC-3, 12 JUN 2025 to 10 JUL 2025