LOC I-FSD	APP CRS	Rwy ldg	8999
109.9	030°	TDZE	1424
		Apt Elev	1430

ILS or LOC RWY 3
JOE FOSS FLD (FSD)

ASR
-31°C

MALSR

MISSED APPROACH: Climb to 3400 then left turn direct FSD VORTAC and hold.

ATIS	SIOUX FALLS APP CON ★	SIOUX FALLS TOWER ★	GND CON	UNICOM
126.6	125.8 284.725	118.3 (CTAF) L 257.8	121.9 348.6	122.95

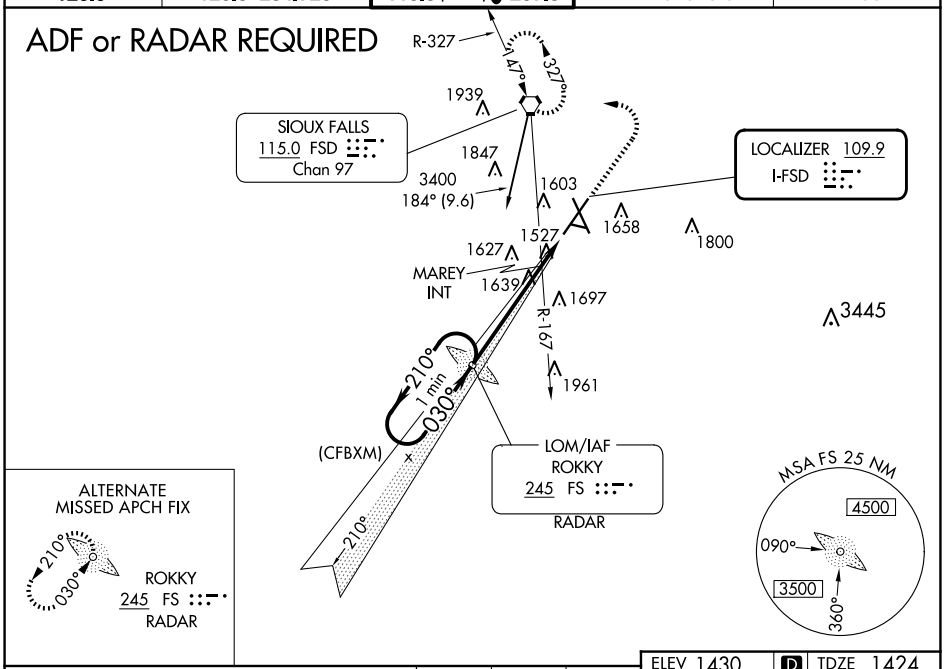

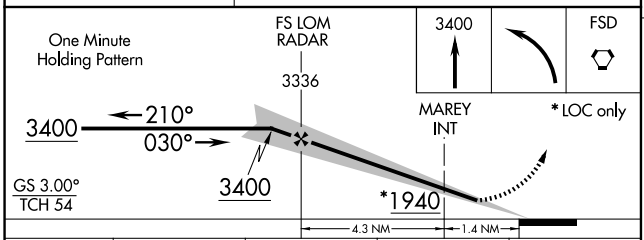

CATEGORY	A	B	C	D
S-ILS 3	1674/24 250 (300-½)			
S-LOC 3	1940/24 516 (600-½)		1940/55 516 (600-1)	
C CIRCLING	1960-1 530 (600-1)	1980-1 550 (600-1)	2060-1¾ 630 (700-1¾)	2200-2½ 770 (800-2½)
MAREY FIX MINIMUMS (DUAL VOR RECEIVERS REQUIRED)				
S-LOC 3	1800/24 376 (400-½)		1800/35 376 (400-⅝)	
C CIRCLING	1960-1 530 (600-1)	1980-1 550 (600-1)	2060-1¾ 630 (700-1¾)	2200-2½ 770 (800-2½)

ELEV 1430 D TDZE 1424
REIL Rwys 15 and 33 L
HIRL Rwys 3-21 and 15-33 L
MIRL Rwy 9-27 L
TDZ/CL Rwy 21

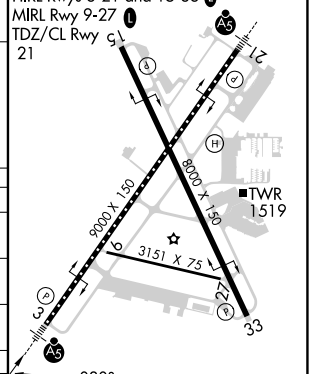

FAF to MAP 5.7 NM					
Knots	60	90	120	150	180
Min:Sec	5:42	3:48	2:51	2:17	1:54

NC-1, 12 JUN 2025 to 10 JUL 2025
NC-1, 12 JUN 2025 to 10 JUL 2025