WAAS CH 65901 W04A	APP CRS 037°	Rwy ldg 6497 TDZE 863 Apt Elev 869

RNAV (GPS) RWY 4
LEE C FINE MEML (AIZ)

RNP APCH.

For uncompensated Baro-VNAV systems, LNAV/VNAV NA below -16°C or above 54°C. Procedure NA at night. Rwy 4 helicopter visibility reduction below 1 SM NA. When local altimeter setting not received, use Camdenton altimeter setting and increase all DA 50 feet, all MDA 60 feet, and LNAV Cat C visibility ⅛ mile. Baro-VNAV NA when using Camdenton altimeter setting.

MISSED APPROACH: Climb to 3000 direct NOSCE and hold.

AWOS-3PT	MIZZU APP CON	UNICOM
135.325	124.1 353.925	122.8 (CTAF)

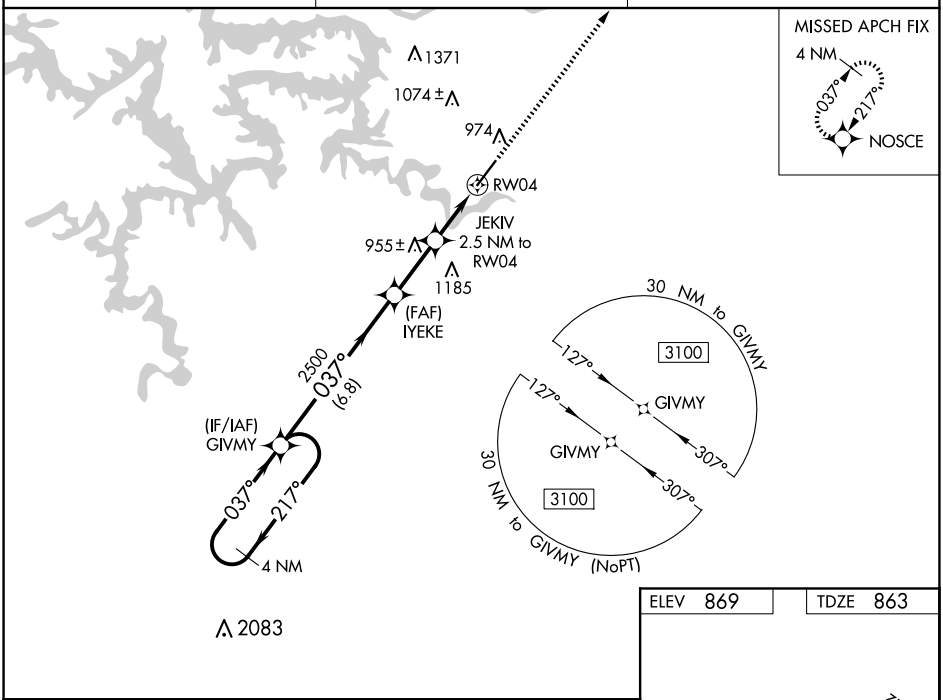

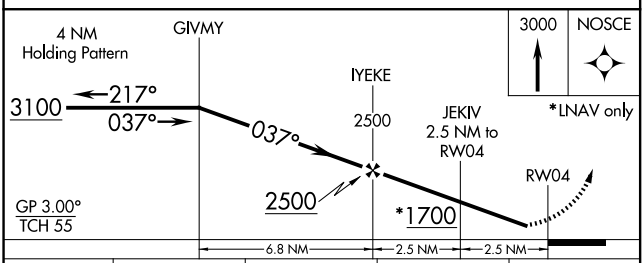

CATEGORY	A	B	C	D
LPV DA	1127-1	264 (300-1)		NA
LNAV/VNAV DA	1113-1	250 (300-1)		NA
LNAV MDA	1220-1	357 (400-1)		NA

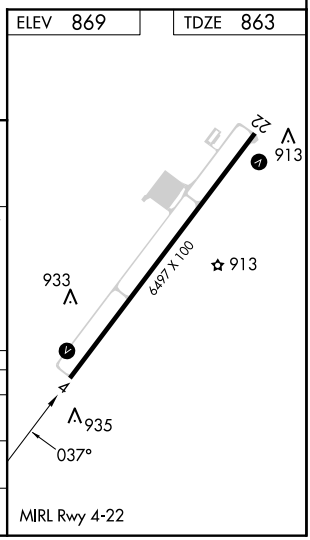

NC-3, 12 JUN 2025 to 10 JUL 2025

NC-3, 12 JUN 2025 to 10 JUL 2025