WAAS CH 82720 W18A	APP CRS 177°	Rwy ldg 5500 TDZE 903 Apt Elev 910

RNAV (GPS) RWY 18
ANKENY RGNL (IKV)

RNP APCH - GPS.

T A Rwy 18 helicopter visibility reduction below ¾ SM NA. For uncompensated Baro-VNAV systems, LNAV/VNAV NA below -21°C or above 54°C.

MISSED APPROACH: Climb to 1600 then climbing left turn to 4000 direct TNU VOR/DME and hold.

AWOS-3	DES MOINES APP CON	CLNC DEL	UNICOM
119.175	123.9 307.15	126.65	122.9 (CTAF) L

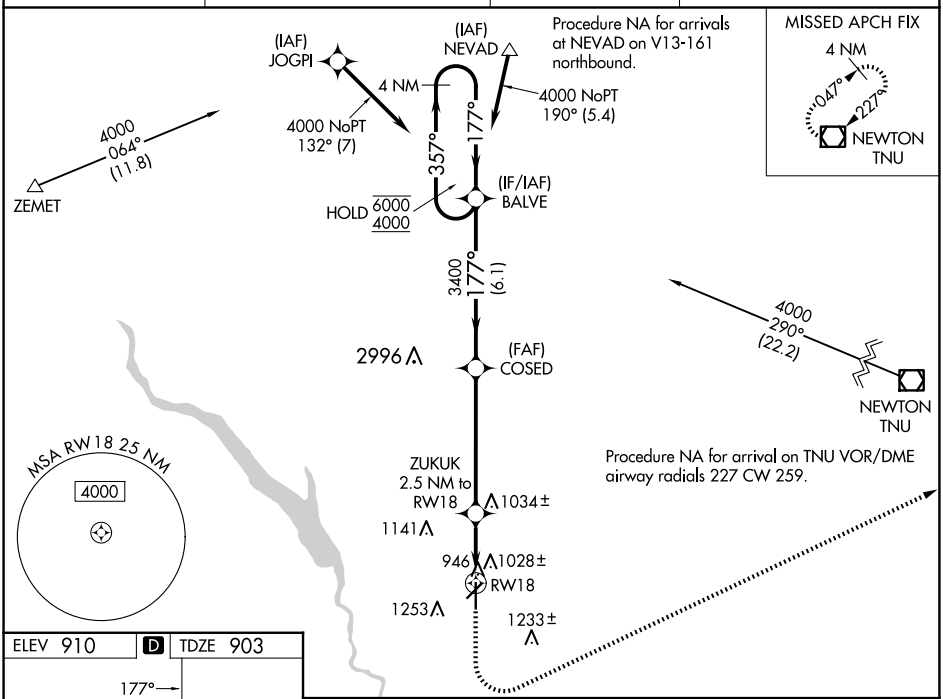

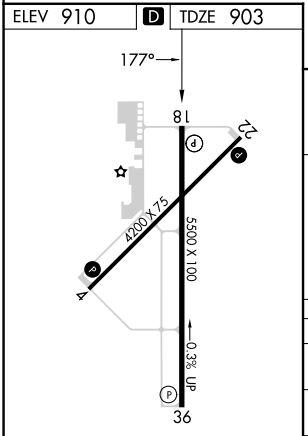

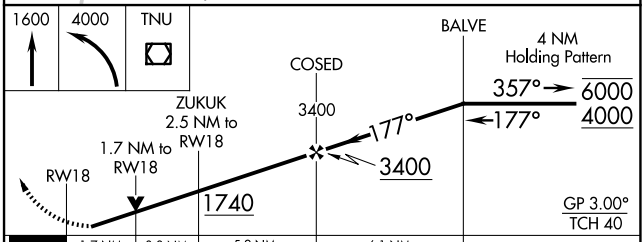

CATEGORY	A	B	C	D
LPV DA	1153-¾ 250 (300-¾)			
LNAV/VNAV DA	1354-1⅜ 451 (500-1⅜)			
LNAV MDA	1480-1 577 (600-1)		1480-1⅝ 577 (600-1⅝)	
C CIRCLING	1560-1 650 (700-1)		1560-1¾ 650 (700-1¾)	1760-2¾ 850 (900-2¾)

MIRL Rwys 4-22 and 18-36 L
REIL Rwys 4, 18 and 36 L
REIL Rwy 22

NC-3, 12 JUN 2025 to 10 JUL 2025
NC-3, 12 JUN 2025 to 10 JUL 2025