RNAV (GPS) RWY 32
NEW BEDFORD RGNL (EWB)

WAAS CH 99427 W32A	APP CRS 325°	Rwy ldg 5002 TDZE 68 Apt Elev 79

RNP APCH - GPS.

Rwy 32 helicopter visibility reduction below ¾ SM NA. When local altimeter setting not received, use Taunton altimeter setting and increase all MDA 40 feet, and all visibilities ¼ mile. *VDP NA when using Taunton altimeter setting.

MISSED APPROACH: Climb to 2000 direct UTBEQ and on track 331° to INNDY and hold.

ATIS	PROVIDENCE APP CON*	NEW BEDFORD TOWER*	GND CON	UNICOM
126.85	128.7 269.525	118.1 (CTAF) L 239.0	121.9	122.95

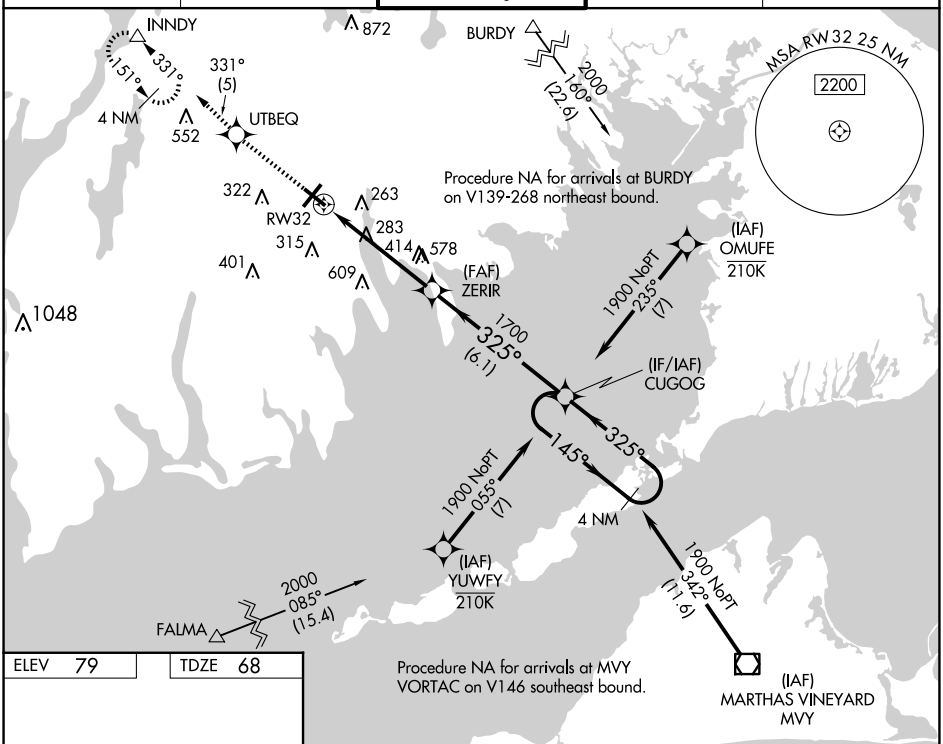

ELEV 79 TDZE 68

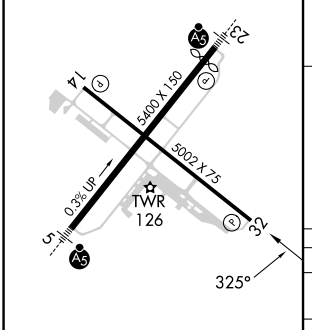

MIRL Rwy 14-32 L
HIRL Rwy 5-23 L
REIL Rwy 32 L

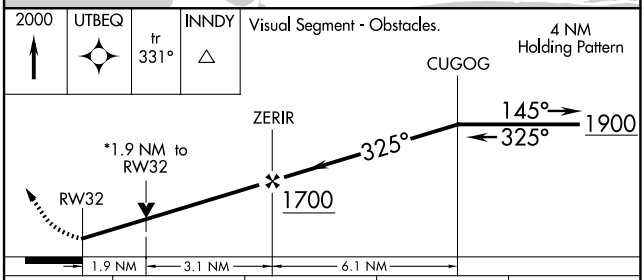

CATEGORY	A	B	C	D
LP MDA	720-1 652 (700-1)		720-1⅞ 652 (700-1⅞)	
LNAV MDA	880-1 812 (900-1)	880-1¼ 812 (900-1¼)	880-2½ 812 (900-2½)	
C CIRCLING	880-1 801 (900-1)	880-1¼ 801 (900-1¼)	880-2½ 801 (900-2½)	960-3 881 (900-3)

NE-1, 12 JUN 2025 to 10 JUL 2025