WAAS CH 57925 W06A	APP CRS 059°	Rwy ldg 4201 TDZE 77 Apt Elev 81

RNAV (GPS) RWY 6
BROOKHAVEN (HWV)

RNP APCH - GPS.

For uncompensated Baro-VNAV systems, LNAV/VNAV NA below -15°C or above 54°C. Rwy 6 helicopter visibility reduction below 1 SM NA. Baro-VNAV and VDP NA when using ISP altimeter setting. When local altimeter setting not received, use ISP altimeter setting and increase LPV DA to 368 feet; increase LNAV/VNAV DA to 355 feet; increase all MDAs 40 feet. Inop table does not apply to LNAV/VNAV. For inop ALS, increase LPV all Cats visibility to ⅞ SM, increase LNAV all Cats visibility to 1 SM. For inop ALS when using ISP altimeter setting, increase LPV and LNAV/VNAV all Cats visibility to ⅞ SM, increase LNAV all Cats visibility to 1 SM. Circling Rwy 6, 15 NA at night.

MALSR

MISSED APPROACH: Climb to 600 then climbing right turn to 2000 direct ISQAC and hold.

ASOS	NEW YORK APP CON	CLNC DEL	UNICOM
119.625	120.05 343.75	133.2	122.8 (CTAF) L

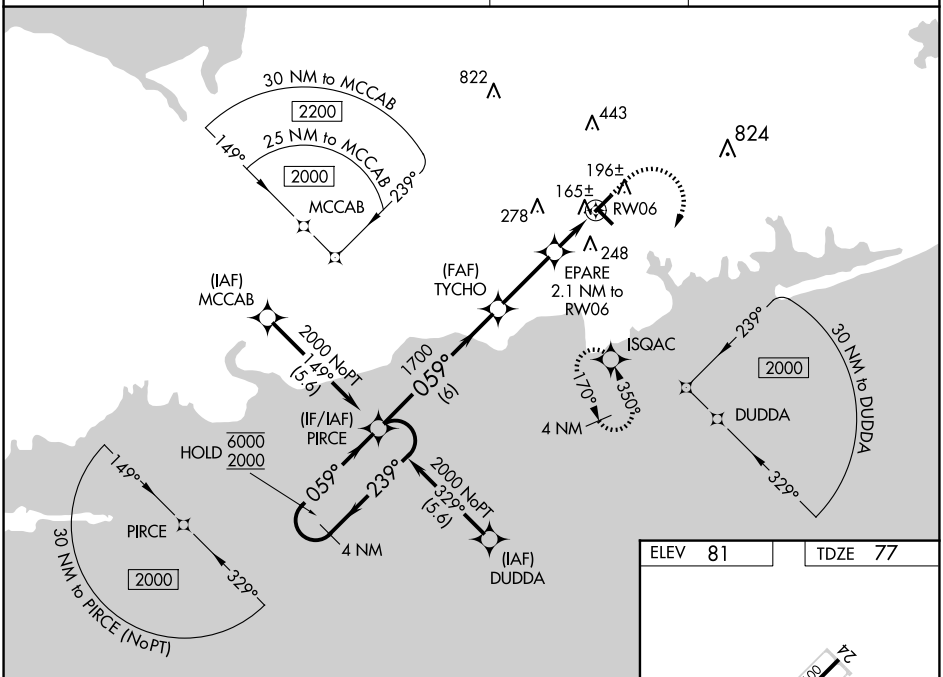

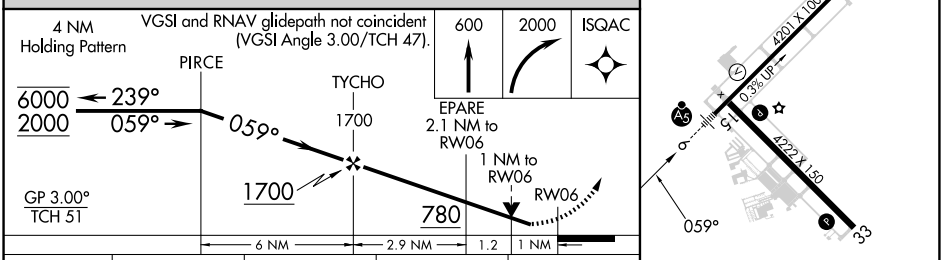

ELEV 81 TDZE 77

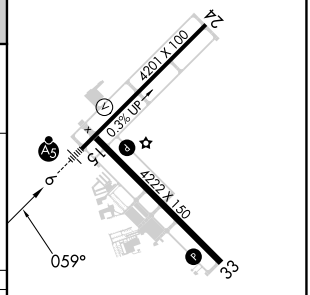

CATEGORY	A	B	C	D
LPV DA	340-¾	263 (300-¾)	NA	
LNAV/VNAV DA	327-¾	250 (300-¾)	NA	
LNAV MDA	420-¾	343 (400-¾)	NA	
C CIRCLING	560-1	479 (500-1)	NA	

REIL Rwys 15, 24 and 33 L
MIRL Rwys 6-24 and 15-33 L

NE-2, 12 JUN 2025 to 10 JUL 2025