APP CRS	Rwy ldg	9013
280°	TDZE	413
	Apt Elev	421

RNAV (RNP) Y RWY 28

SYRACUSE HANCOCK INTL (SYR)

RNP AR APCH.

For uncompensated Baro-VNAV systems, procedure NA below -18°C or above 54°C. For inop ALS, increase RNP 0.15 all Cats visibility to 1⅜. For inop ALS, increase RNP 0.30 all Cats visibility to 1⅝.

ALSF-2

MISSED APPROACH: Climb to 3000 on track 280° to MOYIK and on track 306° to WIFFY and hold.

ATIS	SYRACUSE APP CON	SYRACUSE TOWER	GND CON	CLNC DEL
124.225	126.125 269.125	120.3 239.0	121.7 348.6	125.05 257.775

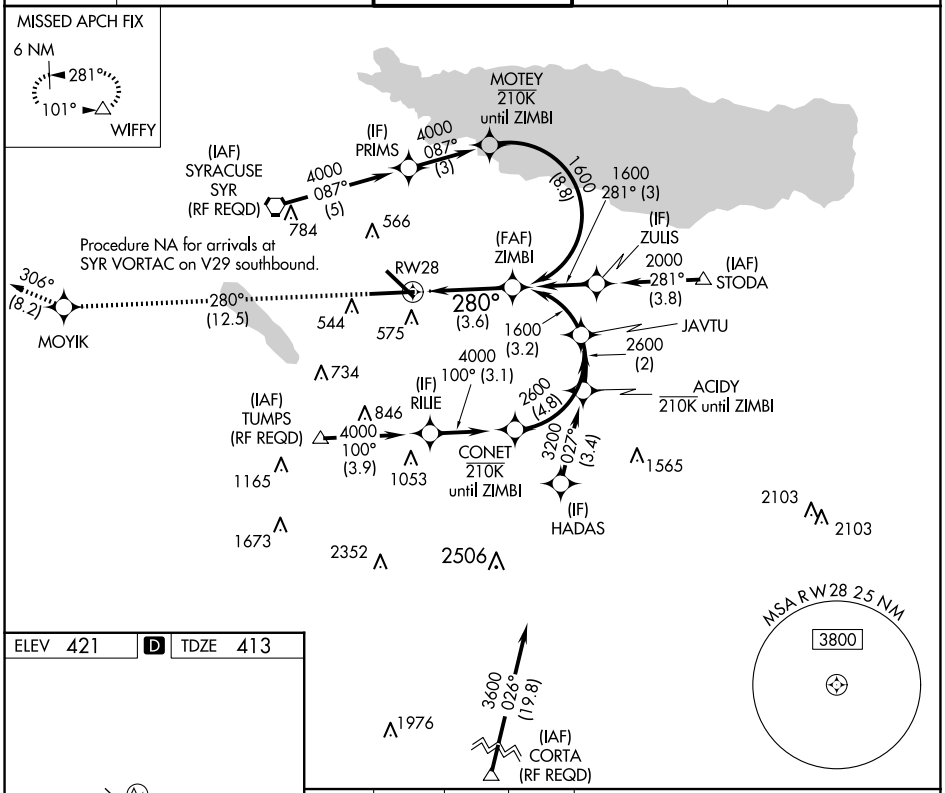

ELEV 421 | D | TDZE 413

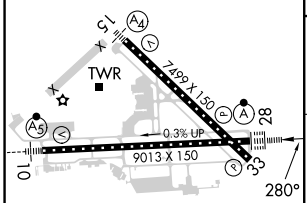

TDZ/CL Rwy 28
HIRL Rwys 10-28 and 15-33

3000	MOYIK	tr 306°	WIFFY
tr 280°			

See planview for multiple IF locations.

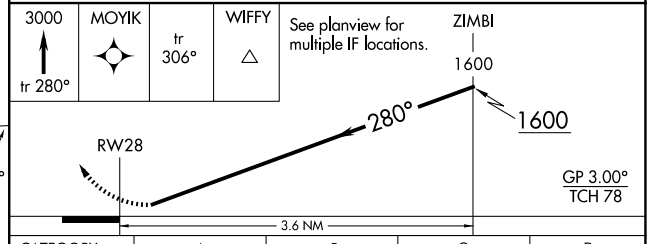

CATEGORY	A	B	C	D
RNP 0.15 DA	862/55 449 (500-1)			
RNP 0.30 DA	957-1⅜ 544 (600-1⅜)			

AUTHORIZATION REQUIRED

NE-2, 12 JUN 2025 to 10 JUL 2025