| WAAS CH 99609 W31A | APP CRS 305° | Rwy ldg 4880<br>TDZE 6147<br>Apt Elev 6160 |
|---|---|---|

# RNAV (GPS) RWY 31
## CHEYENNE RGNL/JERRY OLSON FLD (CYS)

RNP APCH.

For uncompensated Baro-VNAV systems, LNAV/VNAV NA below -24°C or above 45°C.

ASR/PAR

MISSED APPROACH: Climb to 6600, then climbing left turn to 10400 direct SENSE and hold, continue climb-in-hold to 10400.

| ATIS | CHEYENNE APP CON★ | CHEYENNE TOWER★ | GND CON | UNICOM |
|---|---|---|---|---|
| 134.425 278.3 | 124.55 263.075 | 118.7 (CTAF) L 257.8 | 121.9 254.275 | 122.95 |

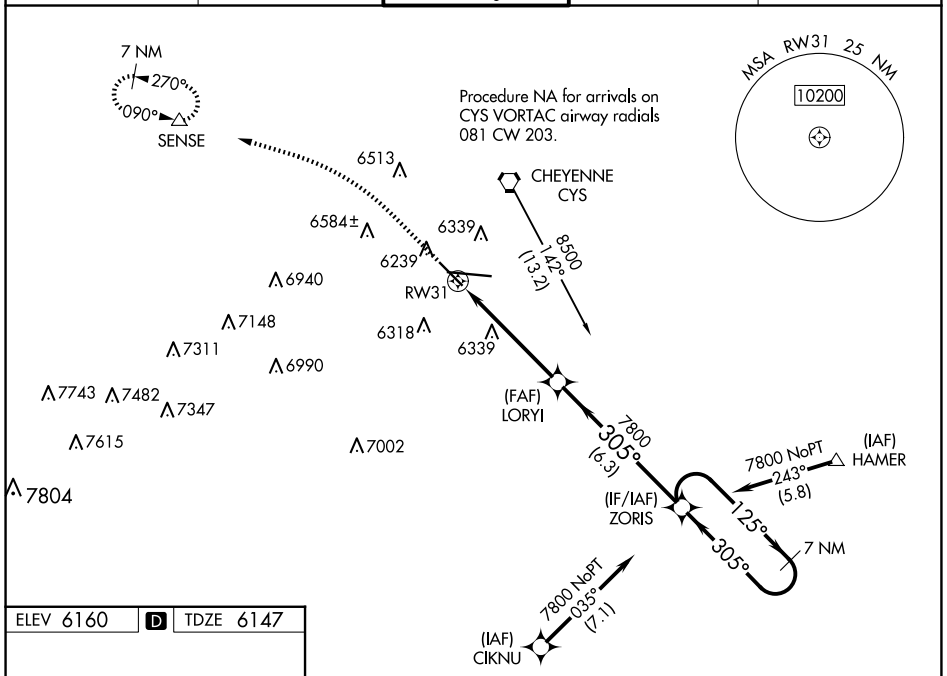


ELEV 6160 D TDZE 6147

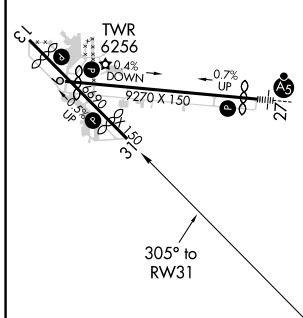


REIL Rwys 9, 13 and 31 L
HIRL Rwy 9-27 L
MIRL Rwy 13-31 L

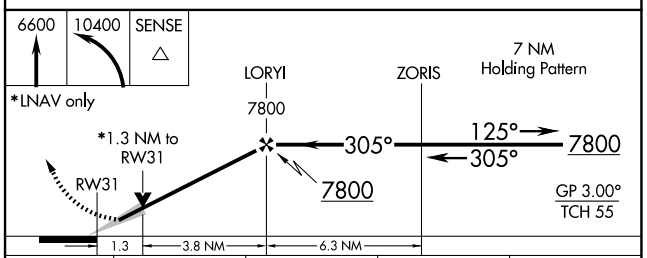


| CATEGORY | A | B | C | D |
|---|---|---|---|---|
| LPV DA | 6397-¾ 250 (300-¾) | | | |
| LNAV/VNAV DA | 6458-⅞ 311 (300-⅞) | | | |
| LNAV MDA | 6600-1 453 (500-1) | | 6600-1⅜ 453 (500-1⅜) | |
| C CIRCLING | 6640-1 480 (500-1) | | 6900-2 740 (800-2) | 6920-2½ 760 (800-2½) |


NW-1, 12 JUN 2025 to 10 JUL 2025