APP CRS	Rwy Ldg	7031
226°	TDZE	3067
	Apt Elev	3082

RNAV (RNP) Z RWY 23

ROBERTS FLD (RDM)

RNP AR APCH - GPS, RF. Authorization required. From ARNOY: min RNP 0.70.

For uncompensated Baro-VNAV systems, procedure NA below -16°C or above 54°C. For inop ALS, increase RNP 0.10 all Cats visibility to ¾ SM. For inop ALS, increase RNP 0.30 all Cats visibility to 1⅜ SM.

MALSR

MISSED APPROACH: Climb to 8500 on track 226° to TIKNE left turn to PUKAJ and on track 090° to URBIA and hold, continue climb-in-hold to 8500.

ATIS	SEATTLE CENTER	REDMOND TOWER*	GND CON	UNICOM
119.025	126.15 269.475	124.5 (CTAF) L 256.8	121.8	122.95

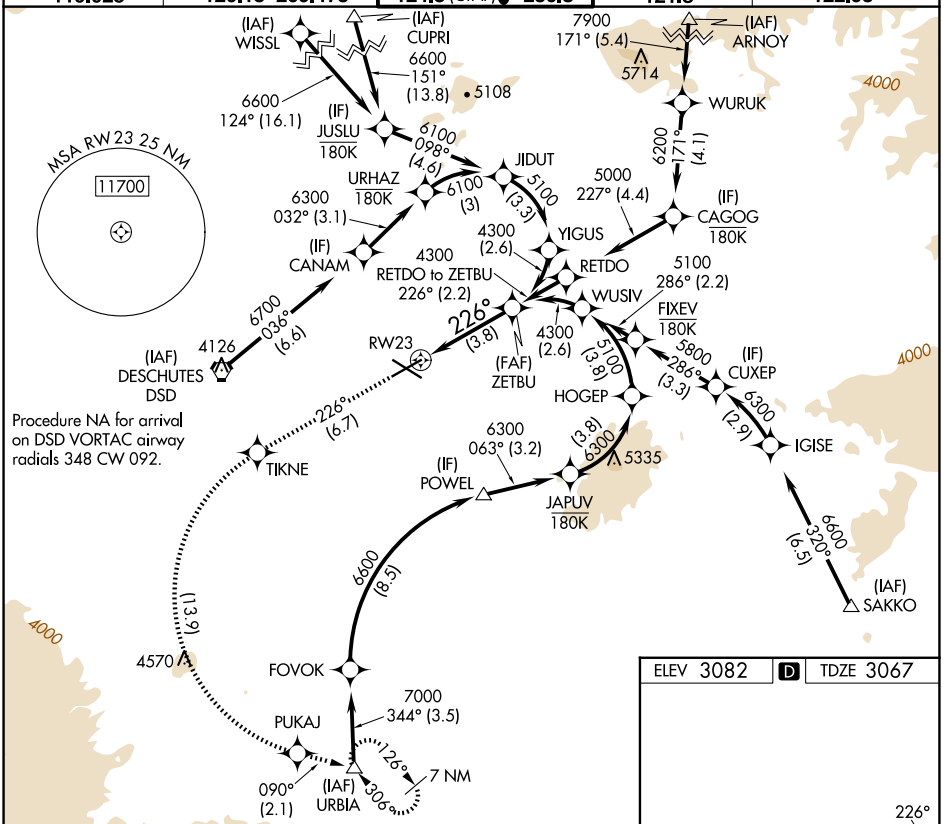

8500	TIKNE		PUKAJ	tr 090°	URBIA
tr 226°					

VGSI and RNAV glidepath not coincident (VGSI Angle 3.00/TCH 51).

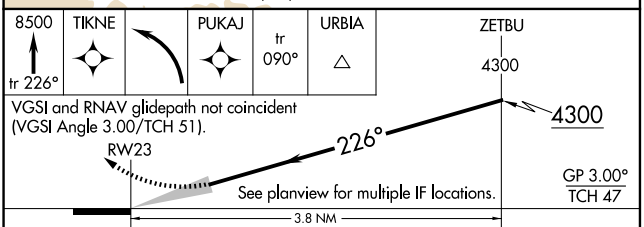

CATEGORY	A	B	C	D
RNP 0.10 DA	3322-½ 255 (300-½)			
RNP 0.30 DA	3552-1 485 (500-1)			

AUTHORIZATION REQUIRED

ELEV 3082 D TDZE 3067

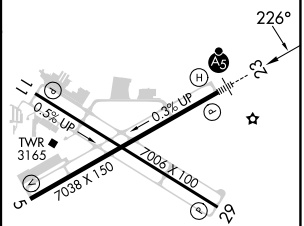

REIL Rwys 5, 11, and 29 L
HIRL Rwy 5-23 L
MIRL Rwy 11-29 L

NW-1, 12 JUN 2025 to 10 JUL 2025

NW-1, 12 JUN 2025 to 10 JUL 2025