WAAS CH 78244 W22A	APP CRS 222°	Rwy Ldg 12020 TDZE 3950 Apt Elev 3962

RNAV (GPS) Y RWY 22
EL PASO INTL (ELP)

RNP APCH - GPS.

T A ASR: Circling NA for Cat D north of Rwy 26R and northwest of Rwy 4. For uncompensated Baro-VNAV systems, LNAV/VNAV NA below -5°C or above 54°C. For inop ALS increase LNAV/VNAV Cats A/B/C visibility to RVR 4000, Cat D visibility to RVR 4500 and LNAV Cat C/D visibility to RVR 5500.

MALSR A5

MISSED APPROACH: Climb to 4600 then climbing left turn to 8000 direct GIFEN and hold, continue climb-in-hold to 8000.

D-ATIS	EL PASO APP CON	EL PASO TOWER	GND CON	CLNC DEL
120.0 254.3	124.25 298.85	118.3 239.275	121.9 348.6	125.0 379.1

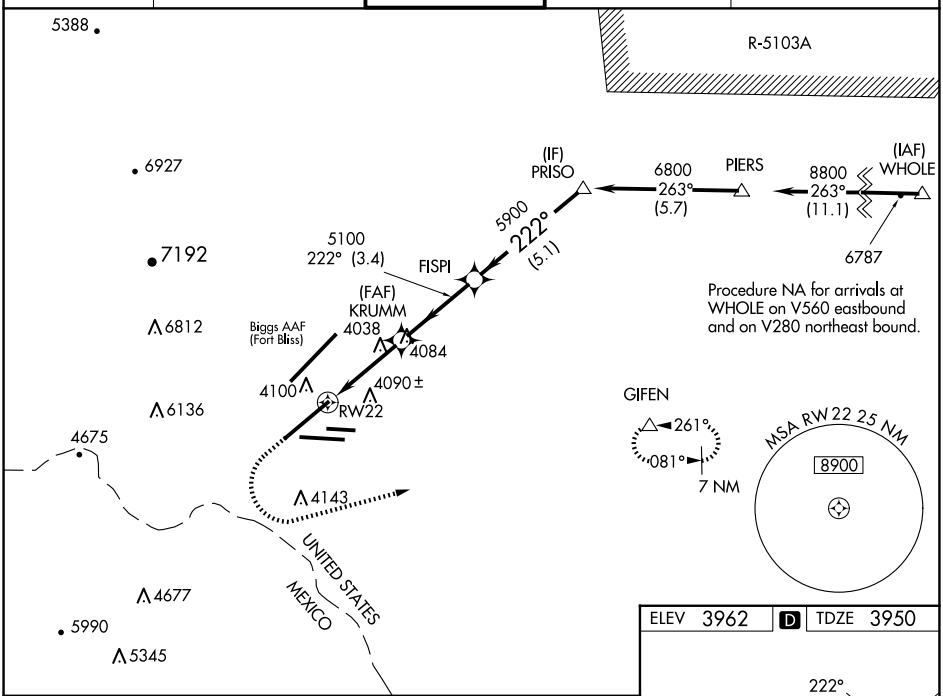

Procedure NA for arrivals at WHOLE on V560 eastbound and on V280 northeast bound.

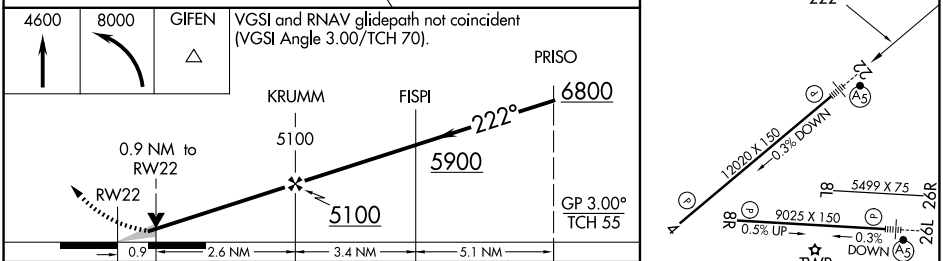

ELEV 3962 D TDZE 3950

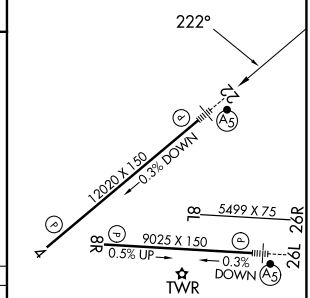

CATEGORY	A	B	C	D
LPV DA	4150/24 200 (200-½)			
LNAV/VNAV DA	4200/24 250 (300-½)			4221/24 271 (300-½)
LNAV MDA	4300/24 350 (400-½)		4300/30 350 (400-⅝)	
C CIRCLING	4420-1 458 (500-1)	4440-1 478 (500-1)	4480-1½ 518 (600-1½)	4680-2¼ 718 (800-2¼)

MIRL Rwy 8L-26R
REIL Rwys 4 and 8R
HIRL Rwys 4-22 and 8R-26L

SC-3, 12 JUN 2025 to 10 JUL 2025

SC-3, 12 JUN 2025 to 10 JUL 2025