| WAAS CH 90430 W18B | APP CRS 178° | Rwy Ldg 5949<br>TDZE 34<br>Apt Elev 36 |
|---|---|---|

# RNAV (GPS) RWY 18L
## VALLEY INTL (HRL)

RNP APCH - GPS.

Baro-VNAV and VDP NA when using Port Isabel altimeter setting. For uncompensated Baro-VNAV systems, LNAV/VNAV NA below -1°C or above 54°C. When local altimeter setting not received, use Port Isabel altimeter setting: increase LPV DA to 276 feet; increase LNAV/VNAV DA to 326 feet and all visibilities ⅛ SM; increase all MDAs 60 feet and LNAV visibility Cats C and D ⅛ SM, and Circling visibility Cat C and D ¼ SM.

MISSED APPROACH: Climb to 500 then climbing left turn to 2000 direct RELAX and hold.

| ATIS | VALLEY APP CON | HARLINGEN TOWER ★ | GND CON | UNICOM |
|---|---|---|---|---|
| 124.85 | 120.7 279.5 | 119.3 (CTAF) L 317.6 | 121.7 | 122.95 |

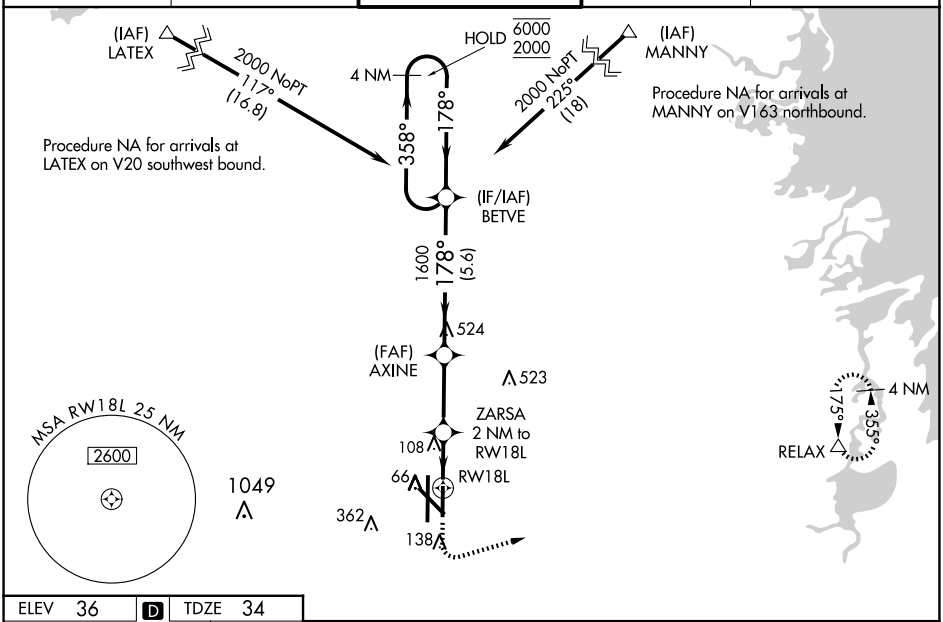


ELEV 36 | D | TDZE 34

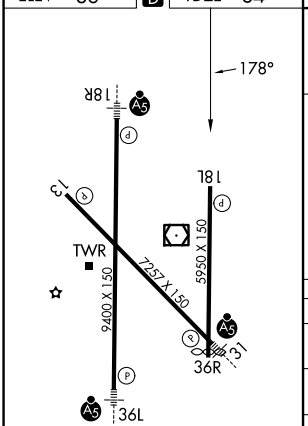


MIRL Rwy 18L-36R
REIL Rwys 13 and 18L
HIRL Rwys 13-31 and 18R-36L

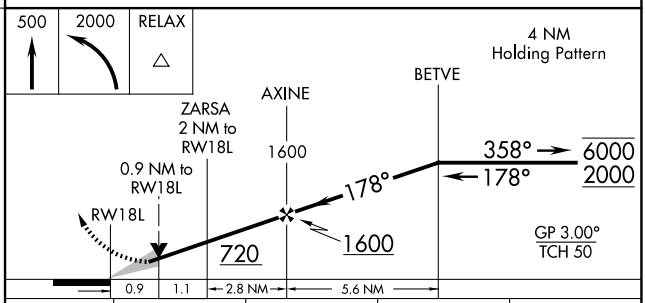


| CATEGORY | A | B | C | D |
|---|---|---|---|---|
| LPV DA | 234-¾ 200 (200-¾) | | | |
| LNAV/VNAV DA | 284-¾ 250 (300-¾) | | | |
| LNAV MDA | 360-1 326 (400-1) | | | |
| C CIRCLING | 460-1 424 (500-1) | 560-1 524 (600-1) | 600-1½ 564 (600-1½) | 680-2 644 (700-2) |




SC-3, 12 JUN 2025 to 10 JUL 2025