RNAV (GPS) RWY 14
SMYRNA (MQY)

WAAS CH 49036 W14A	APP CRS 141°	Rwy ldg 8038 TDZE 543 Apt Elev 543

DME/DME RNP-0.3 NA. When local altimeter setting not received, use Nashville Intl altimeter setting and increase all MDA 40 feet; increase LNAV Cat C and D visibility ⅛ mile, and increase Circling Cat C visibility ¼ mile. VDP NA when using Nashville Intl altimeter setting. Helicopter visibility reduction below ¾ SM NA.

MISSED APPROACH: Climb to 3000 direct JOPIV and hold.

AWOS-3PT	NASHVILLE APP CON	SMYRNA TOWER ★	GND CON	CLNC DEL	CLNC DEL (When twr closed)	UNICOM
119.125	118.4 360.7	118.5 (CTAF) (L) 233.1	121.4	121.4	121.7	122.95

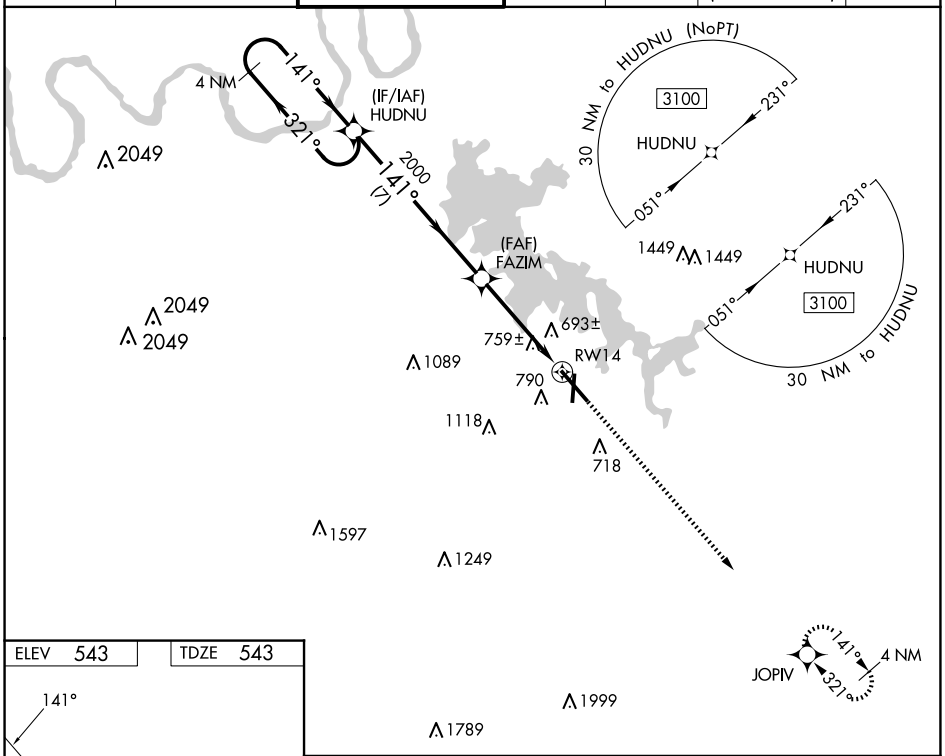

ELEV 543 TDZE 543

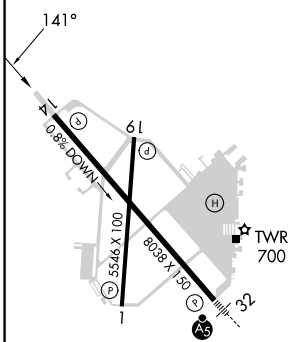

REIL Rwy 14 (L)
HIRL Rwy 14-32 (L)
MIRL Rwy 1-19 (L)
REIL Rwys 1, 19, and 32

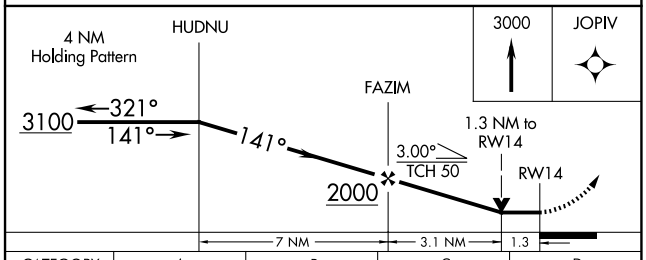

CATEGORY	A	B	C	D
LP MDA	1020-1 477 (500-1)		1020-1⅜ 477 (500-1⅜)	
LNAV MDA	1040-1 497 (500-1)		1040-1⅜ 497 (500-1⅜)	
(C) CIRCLING	1100-1 557 (600-1)	1200-1 657 (700-1)	1260-2 717 (800-2)	1480-3 937 (1000-3)

SE-1, 12 JUN 2025 to 10 JUL 2025
SE-1, 12 JUN 2025 to 10 JUL 2025