ILS or LOC RWY 10
HENRY E ROHLSEN (STX)(TISX)

LOC I-STX	APP CRS	Rwy ldg	10002
109.5	097°	TDZE	74
		Apt Elev	74

Circling NA N of Rwy 10-28. If local altimeter setting not received, procedure NA. For inoperative MALSR, increase S-ILS 10 all Cats visibility to 1.

MALSR

MISSED APPROACH: Climb to 700 then climbing left turn to 2400 direct COY VOR/DME and hold, continue climb-in-hold to 2400.

ATIS	SAN JUAN CENTER		ST. CROIX TOWER ★		GND CON	UNICOM
135.65	128.65	279.6	118.6 (CTAF) L	239.3	121.7	123.0

ADF REQUIRED

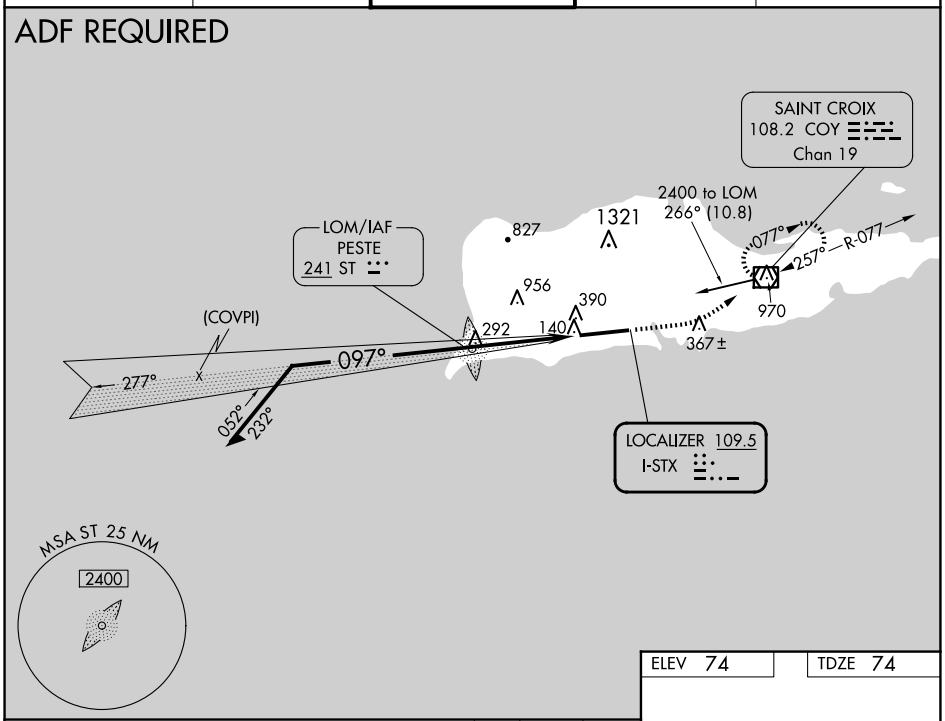

VGSI and ILS glidepath not coincident
(VGSI Angle 3.00/TCH 73).

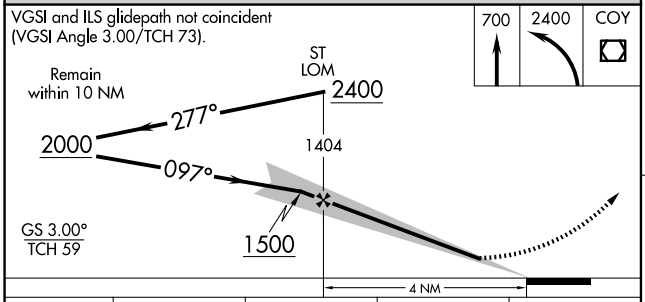

ELEV 74 TDZE 74

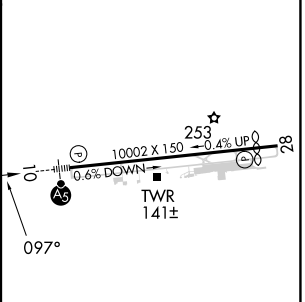

CATEGORY	A	B	C	D
S-ILS 10	375-½ 301 (400-½)			
S-LOC 10	480-½ 406 (500-½)		480-¾ 406 (500-¾)	
CIRCLING	520-1 446 (500-1)	600-1 526 (600-1)	720-1¾ 646 (700-1¾)	720-2 646 (700-2)

REIL Rwy 28
HIRL Rwy 10-28 L

FAF to MAP 4 NM					
Knots	60	90	120	150	180
Min:Sec	4:00	2:40	2:00	1:36	1:20

SE-3, 12 JUN 2025 to 10 JUL 2025
SE-3, 12 JUN 2025 to 10 JUL 2025